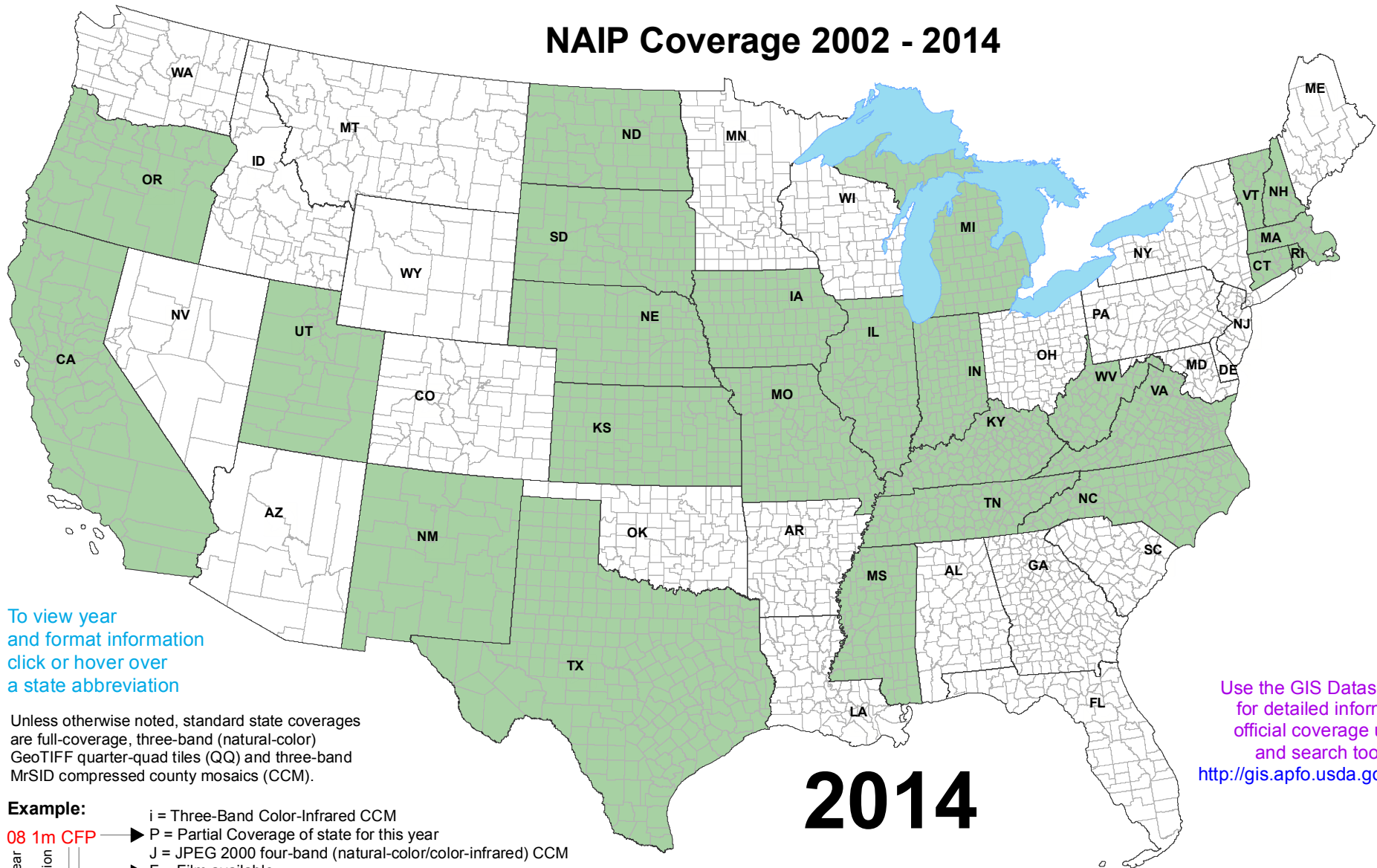




# NAIP Coverage 2002 - 2014



# 2014




To view year and format information click or hover over a state abbreviation

Unless otherwise noted, standard state coverages are full-coverage, three-band (natural-color) GeoTIFF quarter-quad tiles (QQ) and three-band MrSID compressed county mosaics (CCM).

- Example:**
- i = Three-Band Color-Infrared CCM
  - 08 1m CFP → P = Partial Coverage of state for this year
  - Resolution → J = JPEG 2000 four-band (natural-color/color-infrared) CCM
  - Year → F = Film available
  - C = Three-band Color-infrared GeoTIFF QQ & CCM
  - 4 = Four-Band (Natural Color/Color Infrared) GeoTIFF QQ.

Check "All NAIP Format & Years" layer to view all years available

To view layers individually click on the *Layers* icon in the left margin of the document. Uncheck (turn off eyeball symbol) each NAIP Coverage year except for the one that you want to view. This will ensure the accurate coverage is portrayed.

-  0.5 meter resolution
-  1 meter resolution
-  2 meter resolution

Use the GIS Dataset Viewer for detailed information, official coverage updates and search tools at: <http://gis.apfo.usda.gov/gisviewer>

ArcGIS 9.3+ Server Connection: <http://gis.apfo.usda.gov/arcgis/services>

US Department of Agriculture  
Farm Service Agency, Aerial Photography Field Office  
Customer Service Section  
2222 West 2300 South Salt Lake City, UT 84119-2020  
Tel: 801-844-2922 Fax: 801-956-3653  
Email: [apfo.sales@slc.usda.gov](mailto:apfo.sales@slc.usda.gov)  
Website: [www.apfo.usda.gov](http://www.apfo.usda.gov)