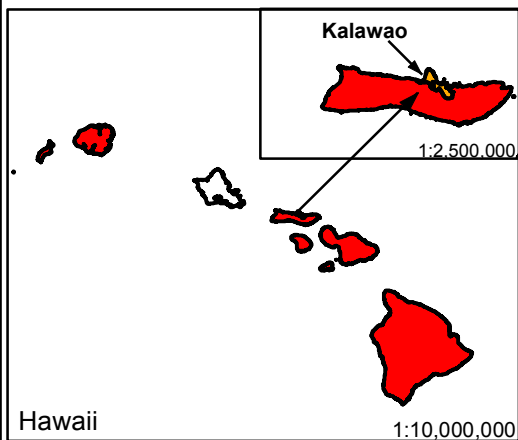
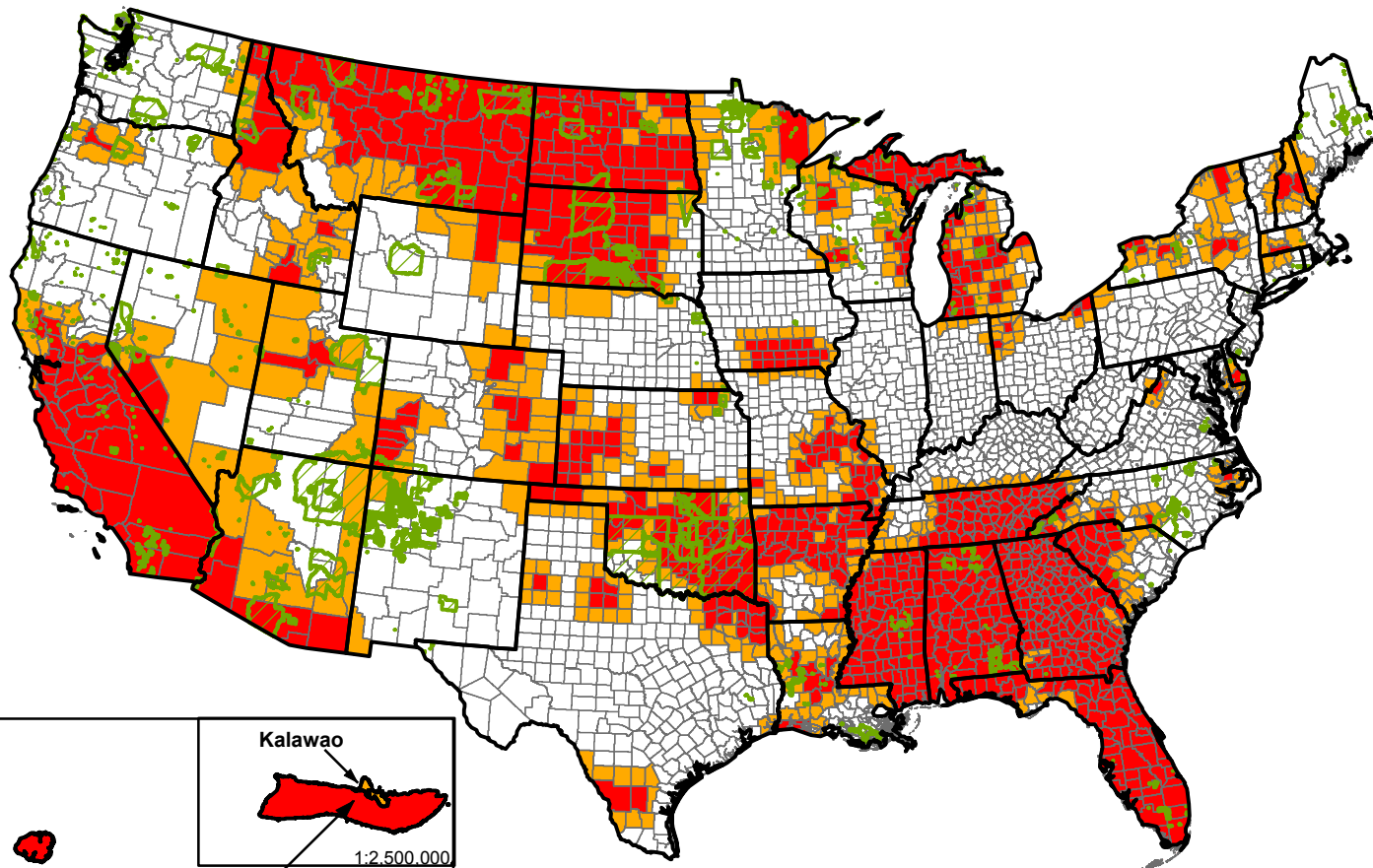


Secretarial Disaster Designations - CY 2017

Primary and Contiguous Counties Designated for 2017 Crop Disaster Losses



Hawaii

1:10,000,000



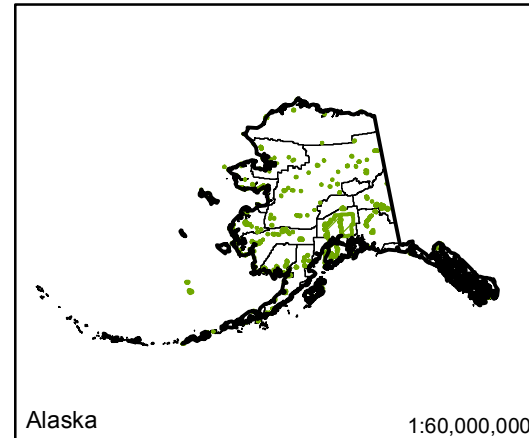
USDA Farm Service Agency
Production, Emergencies and Compliance Division
Washington, D.C.
May 23, 2018

All Secretarial Designations as of May 23, 2018

Total All Crop Approved Designations

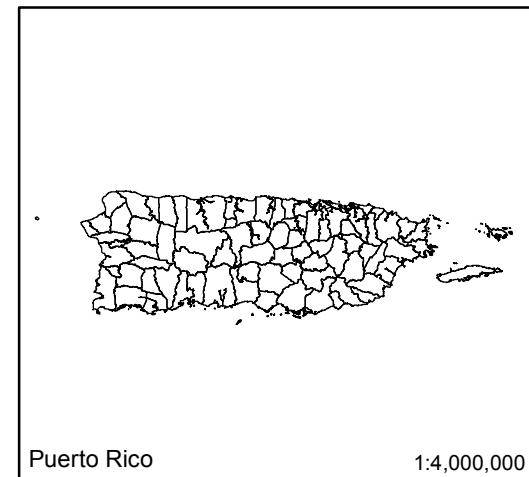
- State Boundary
- County Boundary
- Tribal Lands
- Primary Counties: 916
- Contiguous Counties: 567

1:25,000,000



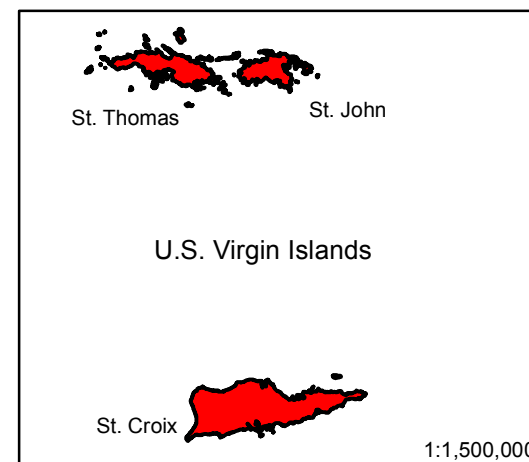
Alaska

1:60,000,000



Puerto Rico

1:4,000,000



St. Thomas

St. John

U.S. Virgin Islands

St. Croix

1:1,500,000