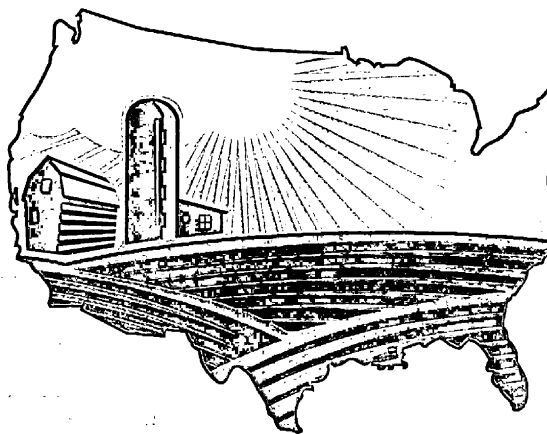





United States
Department of
Agriculture

Farm Service
Agency



Foreign Ownership of U.S. Agricultural Land

Through February 28, 2001



Foreign Ownership of U.S. Agricultural Land Through February 28, 2001, by the Farm Service Agency, U.S. Department of Agriculture.

Abstract

Foreign persons owned 15.1 million acres of U.S. agricultural land as of February 28, 2001. This is slightly more than 1 percent of all privately held agricultural land and 0.67 percent of all land in the United States. These and other findings are based on an analysis of reports submitted in compliance with the Agricultural Foreign Investment Disclosure Act of 1978.

Keywords: Agricultural land, foreign landownership, land holdings.

Preface

This is an interim report of foreign ownership of United States (U.S.) agricultural land information received and processed through February 28, 2001, under the Agricultural Foreign Investment Disclosure Act of 1978. The U.S. Department of Agriculture, Farm Service Agency is developing a new reporting system. An interim reporting system will be used until the development is complete.

Contents

Preface	ii
Summary	iii
Introduction	1
Summary of the Act and Regulations	1
Definitions	2
Analysis of Data Reported Under the Act	4
Holdings	4
Trends	5


Appendix:

- Figure 1, State Concentration of Foreign Ownership
- Figure 2, Proportion Of Foreign Owned Land To Privately Owned Land
- Figure 3, Trends in Foreign Ownership of Agricultural Land by Type of Use
- Report 1, U.S. Landholdings Of Foreign Owners By State
- Report 2, U.S. Landholdings By Country Of Foreign Owner By State and County
- Report 3, Use Of Foreign Landholdings By State and County

Summary

Foreign persons owned 15.1 million acres of U.S. agricultural land (forest land and farmland) as of February 28, 2001. This is a decrease of 203,217 acres from 2000, and only slightly more than 1 percent of all privately held agricultural land in the United States. These and other findings are based on information submitted to the U.S. Department of Agriculture in compliance with the Agricultural Foreign Investment Disclosure Act of 1978. Forest land accounted for 47 percent of all foreign-owned acreage, cropland for 17 percent, pasture and other agricultural land for 33 percent, and nonagricultural land for 3 percent.

Foreign ownership of U.S. agricultural land has remained relatively steady since 1990, slightly above or below 1 percent of all privately owned agricultural land in the United States.



Foreign Ownership Of U.S. Agricultural Land Through February 28, 2001

Patricia A. Blevins
Delores Smith*

Introduction

Foreign individuals and entities reported owning 15.1 million acres of U.S. agricultural land as of February 28, 2001. This is slightly more than 1 percent of all privately owned U.S. agricultural land and approximately 0.55 percent of all land in the United States.

Summary of the Act and Regulations

The Agricultural Foreign Investment Disclosure Act of 1978 (AFIDA),¹ as implemented by the regulations,² required all foreign persons holding agricultural land as of February 1, 1979, to file a report of such holdings with the Secretary of Agriculture by August 1, 1979. All foreign persons who acquire or transfer agricultural land thereafter are required to report such transactions within 90 days of the date of acquisition or transfer. In addition, any foreign person who holds land that subsequently becomes or ceases to be agricultural land or any person who holds agricultural land who subsequently becomes or ceases to be a foreign person must also file a report within 90 days of such change.

AFIDA specifies in detail the information to be supplied by the foreign person and provides that necessary additional information may be obtained by the Secretary. The information required to be reported consists of the legal name and address of the foreign person; citizenship, if an individual; if not an individual or a government, nature of the legal entity, including the entity's country of creation and principal place of business; type of interest; legal description; acreage; land use; purchase price or any other consideration given; intended use; where applicable, information about the representative of the foreign person; how the interest in the land was transferred; the relationship of the owner to the operator; type of rental agreement, if any; and the date the interest in the land was transferred. In the case of a disposition, the party disposing of the interest is also required to give the legal name and address of the purchaser. Any change in the legal name or address of the foreign person and other entities disclosed on the report form must also be reported within 90 days of such changes. Failure to comply with the AFIDA subjects the foreign owner to a possible civil penalty of up to 25 percent of the fair market value of the interest held in the land in question.

In accordance with Section 7 of the act, completed report forms are available for public inspection in Washington, DC, within 10 days of receipt by the Secretary. Section 6 of the act requires that every 6 months the Secretary transmit to each State copies of completed report forms for foreign-owned agricultural land in that State.

*Patricia A. Blevins, Agricultural Foreign Investment Specialist, Operations Review and Analysis Staff, Farm Service Agency, Washington, D.C., and Delores Smith, Management Analyst, Financial Operations Division, Kansas City Finance Office, Kansas City, MO.

¹ Pub. L. No. 95-460, 7 U.S.C. §§ 3501-3503, 3505-3508 (1988).

² 7 C.F.R. §§ 781.1-6 (1994). See 7 C.F.R. §§ 2.21(b)(29), .27(a)(12), .65(a)(30), and .84(a)(7) (1994) for the delegation of authority.

Definitions

For this report, the term "holdings" applies to all U.S. agricultural land owned by foreign persons as of February 28, 2001. This term is used as the title for a subsequent section, which analyzes the reported data.

"Agricultural Land" is defined in the act as all land in the United States used for forestry production. Land used for forestry production means land exceeding 10 acres in size in which 10 percent is stocked by trees of any size including land that formerly had such tree cover and will be naturally or artificially regenerated. The regulations further define agricultural land as all land used for farming, ranching, or timber production if the tracts are more than 10 acres in size in the aggregate. Land which is currently idle, but last used within the past 5 years for farming, ranching, or timber production must also be reported. Tracts totaling 10 acres or less in the aggregate which produce annual gross receipts in excess of \$1,000 from the sale of the farm, ranch, forestry or timber products must also be reported.

AFIDA requires reporting "any interest" in the land other than a security interest (a mortgage or other debt-securing instrument). The regulations exempt leaseholds of less than 10 years' duration, contingent future interests, noncontingent future interests that do not become possessory upon termination of the present estate, nonagricultural easements and rights-of-way, and interests solely in mineral rights.

A "foreign person," as defined in the act, includes any individual who: (1) is not a citizen or national of the United States, (2) is not a citizen of the Northern Mariana Islands or the Trust Territory of the Pacific Islands, or (3) is not lawfully admitted into the United States for permanent residence. Any person who holds an Immigration and Naturalization Service "Alien Registration Receipt Card" (green card) is considered lawfully admitted for permanent residence and is exempt from the requirements of the act. Foreign governments, entities which are created under the laws of or have their principal place of business in a foreign country, and U.S. entities in which there is a significant foreign interest or substantial control are also defined as foreign persons under the act.

For this study, individuals are defined as one person or a husband and wife. The "partnership" category includes all legally defined partnerships, joint ventures, and tenancies in common that include two or more persons who are not married. The term partnership does not differentiate between joint tenancies and tenancies in common. In the interest of simplicity and brevity, fine legal distinctions, however important in an individual case, are ignored.

Each foreign entity holding land is required to file a report. Therefore, if two individuals own land as a partnership, the partnership is to file one report as a partnership, with the partners' names, addresses and citizenship listed on the back of the form. Occasionally, however, two people will file as individuals, each filing a separate report on the same land with a partial interest of, for example, 49 percent listed on each form. Because it is not always possible to distinguish separate reports for the same land, two such individuals cannot be differentiated from one partnership. This may occur when there is no legal partnership but individuals own the land as tenants in common. If they file together on one form, they are automatically considered a partnership. If they file separately, they are generally considered individuals. Therefore, the data on the number of reported parcels should be used with caution.

Definitions (Continued)

The act is designed to impute foreign person status to certain U.S. entities holding direct and indirect interests in U.S. agricultural land. For purposes of the act, this is accomplished by defining each successive link in a chain of U.S. entities containing foreign interests as a foreign person. However, only the foreign person who actually holds the direct (title) interest in the land (that is, the first layer or tier) is considered the reporting entity. This entity need not actually be foreign, but under the act, it is deemed a foreign person because another foreign person holds a significant interest or substantial control in it. In some instances, the second tier also may not actually be foreign, but may be deemed foreign under the act for the same reason. The regulations define "significant interest or substantial control" to mean a 10-percent or more interest in the entity if held by a single foreign person or a group of foreign persons acting in concert, or a 50-percent or more interest if held by a group of foreign persons not acting in concert, none of whom individually holds a 10-percent or greater interest in that entity. Under the regulations, the reporting entity (other than an individual or government), whether domestic or foreign, is required to provide information (names, addresses, citizenship, and the nature of the entity, if any) on the second-tier investments; that is, all foreign persons holding a significant interest or substantial control in the reporting entity. In turn, a second-tier entity may be required to provide information about foreign persons who hold a significant interest or substantial control in that entity.

When the foreign person is an individual from, or an entity created under the laws of, for example, Germany, the report is processed as "Germany." Where persons from many different countries hold direct and indirect interests in one piece of land, an attempt is made to identify the predominant country as the country of origin. When there is no predominant country, for example, an equal partnership between a Canadian and a German, the report is processed as a multiple foreign owner with no predominant country.

U.S. agricultural land owned by a U.S. entity deemed a foreign person under the act (the party legally responsible for providing the information required by the act) is reported from the standpoint of the U.S. entity rather than that of the foreign shareholder.

The AFIDA procedures provide for land to be reported by parcels. All land held in the same manner (type of interest), located in one county, and acquired at the same time, is considered a parcel and is to be reported on a single form. Land does not have to be adjacent to be considered part of one parcel. This parcel concept is intended to ease the reporting burden.

All parcels (and acres) for each owner have been combined under each owner. Therefore, the number of owners is less than the number of parcels. However, because owners do not always report their names in exactly the same way on each form, it is difficult to attribute these forms with great precision to one person or legal entity. Some foreign persons hold land in their own names and also hold interests in entities that own other lands. These entities are treated as separate owners.

Analysis of Data Reported Under the Act

Holdings

Data in this section are derived from the reports filed by foreign persons who held land as of February 28, 2001. These report forms account for 15,061,846 acres of all U.S. agricultural land. This is a decrease of 203,217 acres from the 15,265,063 acres foreign owners reported owning as of February 29, 2000.

Concentration of Foreign Ownership of U.S. Agricultural Land

Foreign persons have reported acreage holdings in all 50 States and Puerto Rico (report 1 and fig. 1). Except for Maine (described below), only a small percentage of privately held agricultural land in the other 49 States is foreign owned (report 1). Maine acreage aside, foreign investment in U.S. agricultural land is concentrated in the South and West.

Maine has the largest amount of foreign-owned U.S. agricultural land, 3,136,469 acres, or 18 percent of the privately owned agricultural land in the State and approximately 25 percent of the reported foreign-owned agricultural land in the United States. The majority of the foreign owned agricultural land in Maine consists of forest or timber land which is 3,093,710 acres. Four Canadian companies own 2,910,232 acres of forest or timber land. Of the four companies, two are subsidiaries of the same parent company and own 2,139,151 acres, the third company owns 526,219 acres and the fourth company owns 244,862 acres.

Hawaii (8.4 %), Arizona (4.0 %) and Nevada (5.4%) have the next largest proportions of reported foreign-owned agricultural land to all privately owned agricultural land in their States. Texas has the second largest amount of foreign-owned acreage, 1,400,833 acres, but that represents only 0.9 percent of the privately owned agricultural land in Texas.

Country of Origin.

Of the 15,061,846 acres of reported foreign-held agricultural land, foreign persons from Canada own the largest amount of reported foreign-held acres of U.S. agricultural land, 4,509,212 acres, or 30 percent. Foreign persons from an additional three countries, Germany (12 %), the United Kingdom (U.K.) (11 %), and Switzerland (4 %); collectively own 4,065,899 acres or 27 percent of the foreign-held acres of U.S. agricultural land.

Land Use

Forty-seven percent of the reported foreign-owned holdings of land is timber or forest land (Report 3); cropland accounts for only 17 percent. Foreign-owned cropland, pasture, and other agricultural land (which includes, for example, orchards and vineyards) total 50 percent of all foreign-owned holdings, but only 6 percent of all privately held agricultural land in the United States. The non-agriculture category accounts for .3 percent of the reported foreign-held acres. Nonagricultural land includes acreage such as the homestead and roads commonly reported as part of the agricultural landholding or land that is idle now but its last use within the past 5 years was for agriculture. These land-use figures should be used with caution because they reflect only information received at the time of processing and do not account for changes in land use that may have occurred subsequent to processing.

Trends

The AFIDA reporting requirements allow foreign persons 90 days to report their transactions to the U.S. Department of Agriculture (USDA) but, not all transactions occurring in the 90 days preceding the closing date of the report are reported to USDA by that date. In some situations, reports are filed late and/or may be incomplete. This means that the 2000 data and, in some cases, data for prior years are understated and should be regarded as preliminary.

Foreign ownership of U.S. agricultural land remained relatively steady from 1990 through 2000, slightly above or below 1 percent of all privately owned agricultural land in the United States (fig. 3). Most changes were in forest land, decreasing from 7.5 million in 1990, to 7 million in 1992, increasing to 7.5 million in 1995, decreasing to 6.5 million by 1997, and increasing to 7.5 million in 1999. These changes are mainly due to million-acre-plus transactions by large timber companies. Reviewing the crop, pasture, and other agriculture figures reveals a relatively small increase, if any, in the numbers between 1990 and 2000. Cropland increased from 2.5 million acres in 1990 to 3 million by 1999; pasture and other agriculture remained steady.




Figure 1

**State Concentration of Foreign Ownership
of Agricultural Land**

AND

Figure 2

**Proportion of Foreign-Owned Agricultural Land
to All Privately Owned Agricultural Land in the United States**




Figure 1 State Concentration of Foreign Ownership of Agricultural Land
As of February 28, 2001

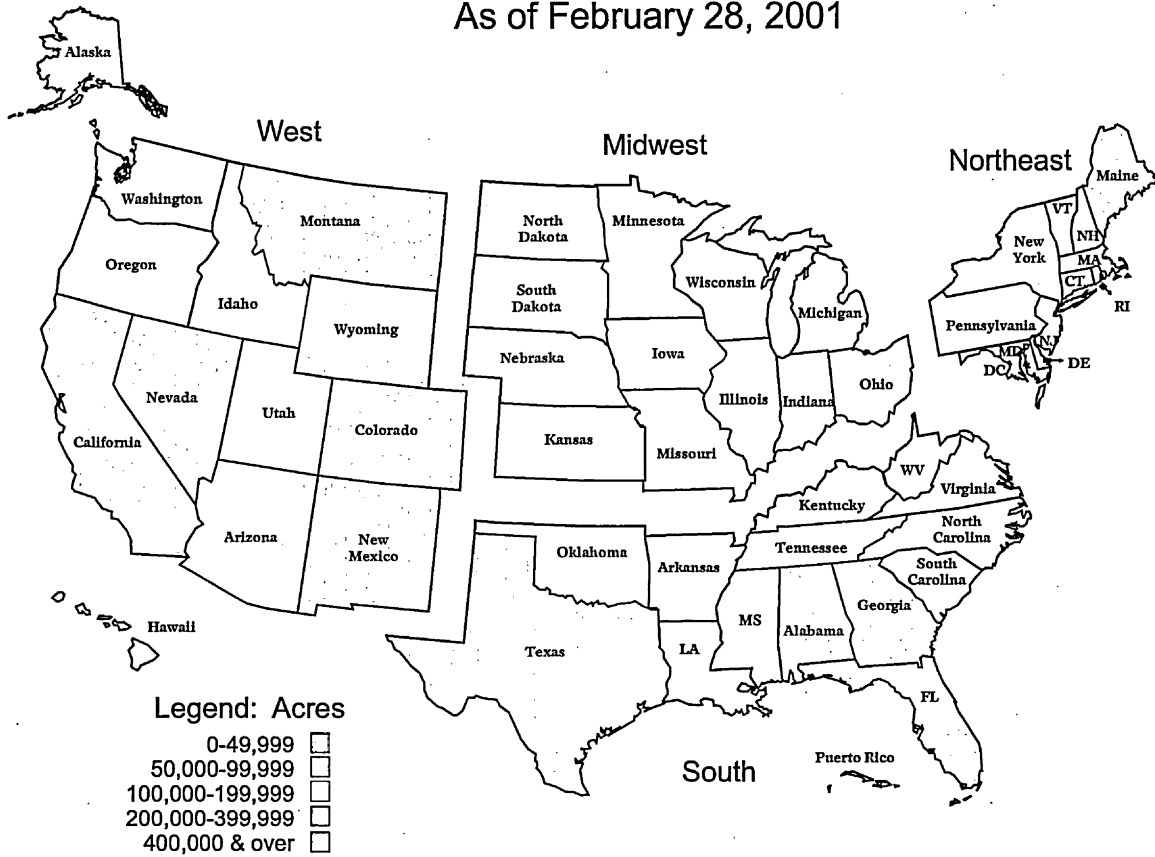
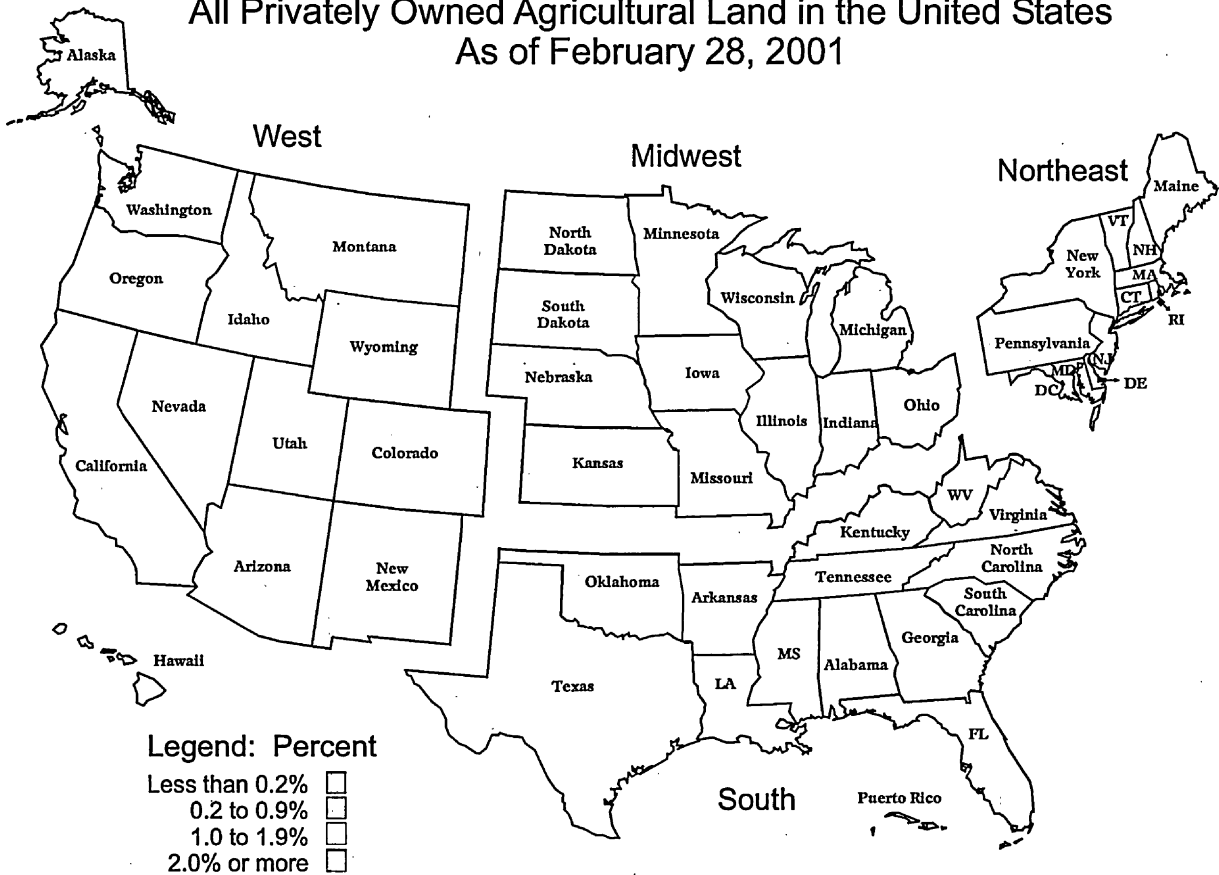


Figure 2 Proportion of Foreign-Owned Agricultural Land to
All Privately Owned Agricultural Land in the United States
As of February 28, 2001






Figure 3

**Trends in Foreign Ownership of Agricultural
Land by Type of Use**


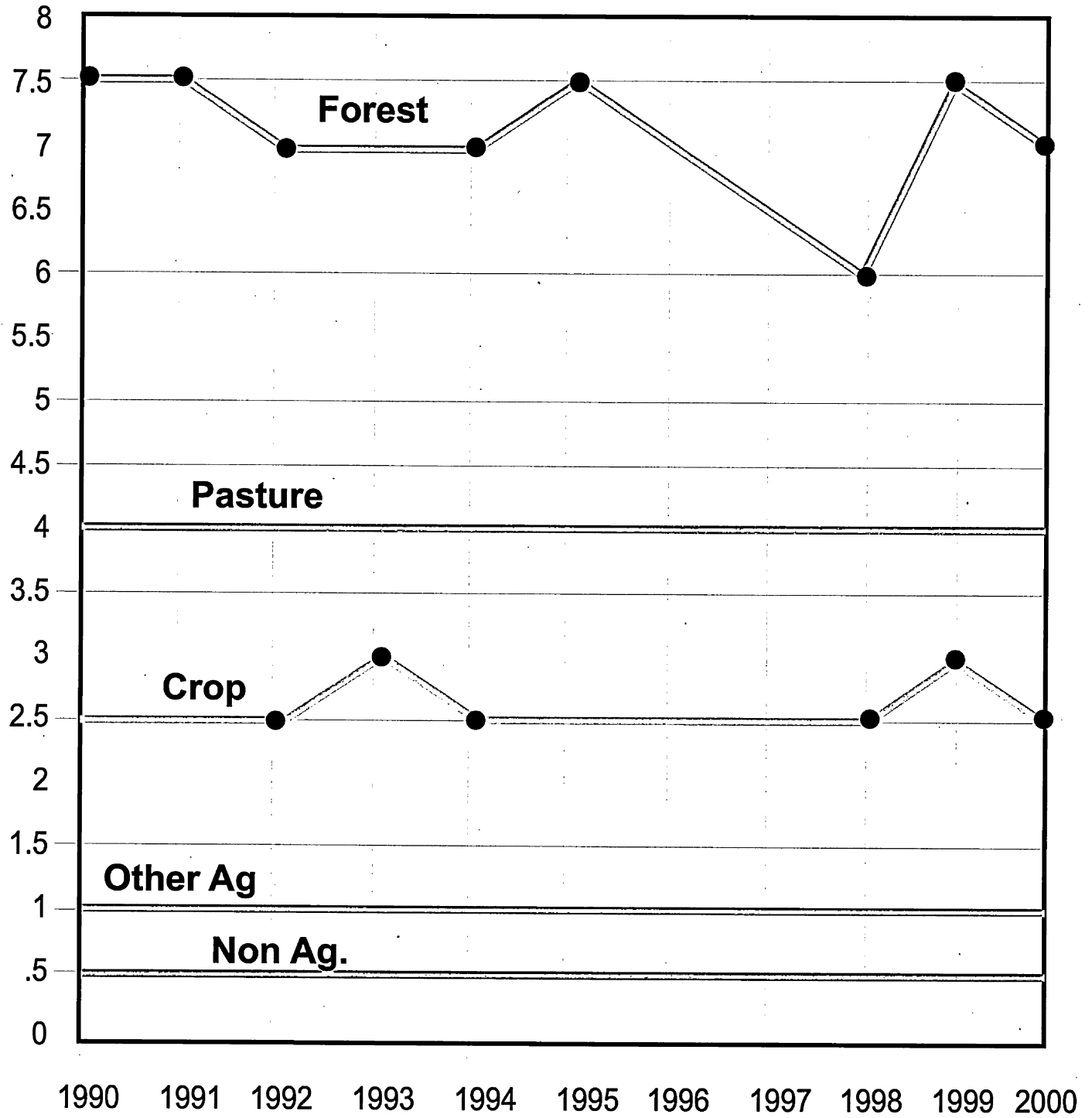



Figure 3

Trends in Foreign Ownership of Agricultural Land by Type of Use
For the Period 1990-2000


Million acres





Report 1

**U.S. Agricultural Landholdings of
Foreign Owners By State**




U.S. AGRICULTURAL LANDHOLDINGS OF FOREIGN OWNERS
BY STATE AS OF FEBRUARY 28, 2001

STATE	TOTAL LAND AREA OF STATE (ACRES) 1/	PRIVATELY OWNED AGRICULTURAL LAND (ACRES) 2/3/	FOREIGN OWNED AGRICULTURAL LAND (ACRES)	PROPORTION OF FOREIGN OWNED TO PRIVATELY OWNED AGRICULTURAL LAND (PERCENT)
ALABAMA	32,480,000	28,150,000	671,118	2.4
ALASKA	365,039,000	881,000	121	NEG
ARIZONA	72,731,000	6,568,000	264,196	4.0
ARKANSAS	33,328,000	27,827,000	148,732	0.5
CALIFORNIA	99,823,000	43,986,000	968,232	2.2
COLORADO	66,386,000	36,238,000	710,174	2.0
CONNECTICUT	3,101,000	1,721,000	1,204	0.1
DELAWARE	1,251,000	949,000	3,520	0.4
FLORIDA	34,558,000	23,480,000	888,544	3.8
GEORGIA	37,068,000	31,081,000	609,437	2.0
HAWAII	4,111,000	1,986,000	167,164	8.4
IDAHO	52,961,000	16,119,000	32,710	0.2
ILLINOIS	35,580,000	30,581,000	155,557	0.5
INDIANA	22,957,000	19,842,000	57,820	0.3
IOWA	35,760,000	33,138,000	32,018	0.1
KANSAS	52,367,000	49,148,000	56,447	0.1
KENTUCKY	25,429,000	22,336,000	77,485	0.3
LOUISIANA	27,882,000	23,596,000	314,972	1.3
MAINE	19,753,000	17,603,000	3,136,469	17.8
MARYLAND	6,256,000	4,179,000	48,814	1.2
MASSACHUSETTS	5,016,000	2,576,000	2,593	0.1
MICHIGAN	36,358,000	24,382,000	319,219	1.3
MINNESOTA	50,954,000	33,935,000	249,773	0.7
MISSISSIPPI	30,025,000	25,875,000	188,187	0.7
MISSOURI	44,095,000	38,512,000	64,763	0.2
MONTANA	93,156,000	55,648,000	489,020	0.9
NEBRASKA	49,202,000	45,591,000	14,130	NEG
NEVADA	70,275,000	9,276,000	503,185	5.4
NEW HAMPSHIRE	5,740,000	4,238,000	16,953	0.4
NEW JERSEY	4,748,000	1,989,000	13,866	0.7
NEW MEXICO	77,673,000	33,402,000	779,002	2.3
NEW YORK	30,223,000	22,554,000	250,116	1.1
NORTH CAROLINA	31,180,000	25,144,000	235,245	0.9
NORTH DAKOTA	44,156,000	39,056,000	14,232	NEG
OHIO	26,209,000	21,640,000	207,203	1.0
OKLAHOMA	43,954,000	38,052,000	53,798	0.1
OREGON	61,441,000	25,481,000	242,239	1.0
PENNSYLVANIA	28,685,000	21,053,000	161,515	0.8
PUERTO RICO	NA	NA	760	NEG
RHODE ISLAND	669,000	341,000	15	NEG
SOUTH CAROLINA	19,271,000	15,600,000	182,907	1.2
SOUTH DAKOTA	48,573,000	38,365,000	41,370	0.1
TENNESSEE	26,380,000	21,675,000	78,485	0.4
TEXAS	167,625,000	152,035,000	1,400,833	0.9
UTAH	52,588,000	11,390,000	77,323	0.7
VERMONT	5,920,000	5,014,000	81,297	1.6
VIRGINIA	25,343,000	20,447,000	119,794	0.6
WASHINGTON	42,612,000	22,167,000	217,959	1.0
WEST VIRGINIA	15,415,000	13,392,000	95,334	0.7
WISCONSIN	34,761,000	25,693,000	354,261	1.4
WYOMING	62,147,000	24,960,000	261,735	1.0
TOTAL	2,263,215,000	1,238,892,000	15,061,846	1.2

- 1/ APPROXIMATE LAND AREA AS ESTABLISHED BY THE BUREAU OF THE CENSUS IN CONJUNCTION WITH THE 1990 CENSUS OF POPULATION (U.S. DEPARTMENT OF COMMERCE).
- 2/ PRELIMINARY ESTIMATE BASED ON UNPUBLISHED DATA, M. VESTERBY, U.S. DEPT. AGR., ECON. RES. SERV., 1997.
- 3/ TOTAL LAND AREA MINUS FEDERAL, STATE, COUNTY AND MUNICIPAL; INDIAN TRUST; RURAL TRANSPORTATION; AND URBAN LANDS. INCLUDES FOREST LAND, PASTURE LAND, CROPLAND, RANGE, AND MISCELLANEOUS.


NA = NOT AVAILABLE

NEG = NEGLIGIBLE



Report 2

**U.S. Agricultural Landholdings (Acres)
By Country of Foreign Owner**



REPORT 2

U.S. AGRICULTURAL LANDHOLDINGS (ACRES)
 BY COUNTRY OF FOREIGN OWNER
 BY STATE AND COUNTY AS OF FEBRUARY 28, 2001

STATE NAME	COUNTY NAME	CANADA	FRANCE	GERMANY	SWITZERLAND	UNITED KINGDOM	ALL OTHERS
ALABAMA	AUTAUGA	361	0	0	0	0	41
	BALDWIN	0	0	0	0	0	28,090
	BARBOUR	0	730	0	0	0	0
	BIBB	5,834	0	0	0	0	3,517
	BULLOCK	0	0	21	0	0	370
	BUTLER	5,925	0	0	0	0	13,219
	CALHOUN	948	0	0	0	0	6,199
	CHAMBERS	0	0	135	0	0	0
	CHILTON	60	0	0	0	0	9,396
	CHOCTAW	5,179	0	0	0	3,000	0
	CLARKE	11,830	0	0	0	0	0
	CLAY	985	0	0	0	0	33,424
	CLEBURNE	1,090	0	0	0	0	13,498
	COLBERT	0	0	0	0	16	0
	CONECUH	1,523	0	0	0	40	45,992
	COOSA	830	0	0	0	0	46,363
	COVINGTON	0	0	0	0	0	33,374
	CRENSHAW	3,846	0	0	0	0	30,076
	DALE	0	230	0	0	0	0
	DALLAS	14,651	0	0	0	0	0
	DEKALB	0	0	0	0	0	323
	ELMORE	0	0	0	0	0	1,938
	ESCAMBIA	18	0	0	0	0	0
	ETOWAH	0	0	0	0	0	401
	GREENE	2,772	0	0	0	0	0
	HALE	5,047	0	0	530	0	0
	HENRY	0	0	3,099	0	0	0
	JACKSON	0	0	1,986	0	0	0
	LIMESTONE	0	0	0	0	0	28,679
	LOWNDES	1,456	0	0	0	916	0
	MACON	0	0	0	0	1,100	50,333
	MADISON	0	0	159	70	202	202
	MARENGO	25,990	0	4,514	0	45	310
	MARION	0	0	0	0	0	0
MARSHALL	0	0	948	0	0	485	
MOBILE	775	0	0	0	95	510	
MONROE	49,713	0	0	0	0	193	
MORGAN	340	0	0	0	110	0	
PERRY	14,080	0	0	0	1,045	0	
PIKE	212	0	0	0	0	1,350	
RANDOLPH	90	0	0	0	0	10,192	
RUSSELL	7	0	0	0	0	21,308	
ST CLAIR	801	0	3,342	0	753	0	
SHELBY	1,949	0	0	0	0	6,894	
SUMTER	4,090	0	0	0	0	18,170	
TALLADEGA	3,909	0	0	0	0	0	
TALLAPOOSA	591	0	0	0	0	25,804	
WASHINGTON	80	0	0	0	2,618	14,725	
WILCOX	34,072	0	0	0	16,000	0	

U.S. AGRICULTURAL LANDHOLDINGS (ACRES)
BY COUNTRY OF FOREIGN OWNER
BY STATE AND COUNTY AS OF FEBRUARY 28, 2001

STATE NAME	COUNTY NAME	CANADA	FRANCE	GERMANY	SWITZERLAND	UNITED KINGDOM	ALL OTHERS
ALABAMA		193,054	15,008	756	13	25,738	445,376

REPORT 2

U.S. AGRICULTURAL LANDHOLDINGS (ACRES)
BY COUNTRY OF FOREIGN OWNER
BY STATE AND COUNTY AS OF FEBRUARY 28, 2001

STATE NAME	COUNTY NAME	CANADA	FRANCE	GERMANY	SWITZERLAND	UNITED KINGDOM	ALL OTHERS
ALASKA	PALMER	0	75	0	0	120	0

U.S. AGRICULTURAL LANDHOLDINGS (ACRES)
 BY COUNTRY OF FOREIGN OWNER
 BY STATE AND COUNTY AS OF FEBRUARY 28, 2001

STATE NAME	COUNTY NAME	CANADA	FRANCE	GERMANY	SWITZERLAND	UNITED KINGDOM	ALL OTHERS	
ARIZONA	COCHISE	5,612	0	1,970	0	0	1,711	
	COCONINO	320	0	0	0	0	45,647	
	GILA	5,928	0	0	0	0	400	
	GRAHAM	87	0	0	0	0	1,299	
	MARICOPA	5,603	587	1,030	68,427	382	31,416	
	NAVAJO	640	0	0	0	0	0	
	PIMA	300	0	0	0	0	30,246	
	PINAL	3,364	0	620	0	0	62,448	
	SANTA CRUZ	560	0	1,345	0	0	3,654	
	YAVAPAI	113	0	0	19,899	0	1,107	
	YUMA	165	0	0	240	0	890	
	-----		22,692	587	4,965	88,566	382	178,818
	ARIZONA							

REPORT 2

U.S. AGRICULTURAL LANDHOLDINGS (ACRES)
BY COUNTRY OF FOREIGN OWNER
BY STATE AND COUNTY AS OF FEBRUARY 28, 2001

STATE NAME	COUNTY NAME	CANADA	FRANCE	GERMANY	SWITZERLAND	UNITED KINGDOM	ALL OTHERS
ARKANSAS	ARKANSAS	0	0	0	0	626	0
	ASHLEY	0	0	0	106	0	7
	BAXTER	0	0	0	0	0	108
	BOONE	56	0	1,138	0	0	0
	BRADLEY	10	0	43	0	0	60
	CHICOT	2,069	871	12,144	2,241	0	5,196
	CLAY	0	0	0	0	0	1,460
	CONWAY	0	0	0	0	0	1,338
	CRAIGHEAD	0	188	0	160	0	1,215
	CRAWFORD	80	0	0	0	0	0
	CRITTENDEN	0	0	0	0	568	60
	CROSS	0	0	4,707	847	0	2,827
	DESHA	0	1,052	2,429	0	0	0
	DREW	0	0	1,164	1,292	0	5,740
	FRANKLIN	0	0	0	0	0	336
	INDEPENDENCE	0	0	0	0	0	40
	IZARD	0	0	0	0	34	1,075
	JACKSON	0	1,320	0	1,095	23	599
	JEFFERSON	0	0	4,630	1,805	0	5,524
	JOHNSON	58	0	40	0	0	0
	LAFAYETTE	0	0	1,667	667	0	2,175
	LEE	0	0	2,248	3,935	0	0
	LINCOLN	0	0	0	159	0	0
	LITTLE RIVER	687	0	3,120	640	0	3,274
	LOGAN	0	0	100	80	0	114
	LONOKE	0	0	1,063	320	0	2,450
	MADISON	0	0	20	0	0	0
	MILLER	0	902	7,939	0	0	23,060
	MONROE	0	0	3,720	1,610	0	1,308
	MONTGOMERY	0	0	0	0	0	206
	NEVADA	0	0	0	0	1,704	0
	PHILLIPS	0	0	0	0	0	34
	POINSETT	0	0	653	420	0	2,039
	POLK	0	0	300	0	150	250
	POPE	0	116	0	0	0	0
	PRAIRIE	0	0	813	109	0	464
	PULASKI	0	0	0	0	0	2,381
	SAINTE FRANCIS	0	0	4,505	1,765	0	1,214
	SEARCY	0	0	1,011	0	0	3,831
	SEVIER	0	0	0	233	0	0
	UNION	0	0	763	0	0	0
	WASHINGTON	91	0	0	0	0	31
	WHITE	0	0	0	0	0	2,794
	WOODRUFF	0	0	2,867	0	0	3,258
ARKANSAS		3,051	4,449	57,084	17,484	3,105	74,468

U.S. AGRICULTURAL LANDHOLDINGS (ACRES)
 BY COUNTRY OF FOREIGN OWNER
 BY STATE AND COUNTY AS OF FEBRUARY 28, 2001

STATE NAME	COUNTY NAME	CANADA	FRANCE	GERMANY	SWITZERLAND	UNITED KINGDOM	ALL OTHERS
CALIFORNIA	ALAMEDA	691	0	708	0	184	2,420
	BUTTE	357	0	0	400	97,718	3,114
	COLUSA	0	0	165	0	368	3,289
	CONTRA COSTA	0	859	410	0	2,333	9,715
	EL DORADO	0	0	0	0	0	426
	FRESNO	752	4,774	6,846	942	9,588	31,351
	GLENN	0	0	608	0	356	7,277
	IMPERIAL	500	37,723	1	0	0	120
	KERN	1,876	1,807	14,041	2,050	17,249	95,865
	KINGS	0	0	1,444	160	0	2,405
	LAKE	0	0	13	0	0	512
	LOS ANGELES	71	0	42	900	0	835
	MADERA	864	927	188	4,221	755	13,667
	MARIN	0	0	0	0	0	190
	MENDOCINO	1,662	955	2,190	0	160	39,081
	MERCED	121	0	273	2,277	320	5,343
	MODOC	0	0	0	0	0	540
	MONO	11	820	0	0	0	30
	MONTEREY	1,408	0	1,452	631	1,632	3,780
	NAPA	1,524	3,603	1,112	2,312	1,133	17,591
	ORANGE	4,548	0	18	0	0	7,460
	PLACER	0	19	160	0	0	6,619
	PLUMAS	3,674	0	0	0	10,275	0
	RIVERSIDE	2,640	153	478	1,033	352	8,242
	SACRAMENTO	51	0	2,417	624	1,011	7,856
	SAN BENITO	0	29	70	0	12,817	10,599
	SAN BERNADINO	2,815	13	415	10	957	2,314
	SAN DIEGO	559	0	0	542	25	48,243
	SAN JOAQUIN	0	960	2,197	417	1,007	17,463
	SAN LUIS OBISPO	47	125	25,600	1,750	1,033	15,230
	SAN MATEO	0	0	0	0	0	862
	SANTA BARBARA	286	0	12	0	30,481	18,279
	SANTA CLARA	620	0	30	0	8,636	8,844
	SANTA CRUZ	0	0	0	0	0	200
	SHASTA	0	0	0	0	12,309	7,152
	SIERRA	0	0	0	0	0	7,840
	SISKIYOU	715	0	0	0	15,368	1,585
SOLANO	257	141	1,012	1,268	287	5,033	
SONOMA	764	1,658	3,209	1,410	3,553	2,135	
STANISLAUS	65	0	348	0	267	4,674	
SUTTER	895	0	383	10,954	81	3,390	
TEHAMA	59	0	1,654	2,423	109,593	11,474	
TRINITY	0	0	0	0	80	80	
TULARE	4,153	2,947	3,516	409	160	6,999	
TUOLUMNE	2,752	0	0	0	439	0	
VENTURA	125	0	0	0	8,243	3,280	
YOLO	1,466	606	1,069	523	81	16,892	
YUBA	214	0	0	809	2,492	6,930	

REPORT 2

U.S. AGRICULTURAL LANDHOLDINGS (ACRES)
BY COUNTRY OF FOREIGN OWNER
BY STATE AND COUNTY AS OF FEBRUARY 28, 2001

STATE NAME	COUNTY NAME	CANADA	FRANCE	GERMANY	SWITZERLAND	UNITED KINGDOM	ALL OTHERS
CALIFORNIA		36,542	58,119	72,081	36,065	351,263	467,226

REPORT 2

U.S. AGRICULTURAL LANDHOLDINGS (ACRES)
 BY COUNTRY OF FOREIGN OWNER
 BY STATE AND COUNTY AS OF FEBRUARY 28, 2001

STATE NAME	COUNTY NAME	CANADA	FRANCE	GERMANY	SWITZERLAND	UNITED KINGDOM	ALL OTHERS	
COLORADO	ADAMS	10,176	1,846	0	0	1,275	116	
	ALAMOSA	0	400	0	0	0	24,982	
	ARAPAHOE	8,315	0	21,252	0	0	154	
	BOULDER	0	0	0	0	644	637	
	CHEYENNE	21,053	0	25,587	0	0	1,916	
	CONEJOS	54	0	0	0	1,760	0	
	COSTILLA	0	0	12,400	0	0	17,162	
	CROWLEY	4,211	0	0	22	0	243	
	CUSTER	0	0	0	200	70	40	
	DELTA	0	42	4,590	0	0	0	
	DOLORES	0	0	0	0	0	928	
	DOUGLAS	4,480	750	3,478	0	3,749	5,814	
	EAGLE	40	0	0	0	0	32,533	
	ELBERT	0	0	8,066	0	0	18,161	
	EL PASO	520	0	0	0	605	22,548	
	FREMONT	48	0	60	22	0	0	
	GARFIELD	10,243	200	0	0	200	18,901	
	GRAND	0	0	0	0	390	0	
		GUNNISON	440	0	0	2,411	0	0
		HUERFANO	0	0	0	0	0	3,741
		JACKSON	233	0	0	580	0	0
		JEFFERSON	346	0	0	0	648	244
		KIOWA	13,789	0	625	0	0	1,329
	KIT CARSON	6,399	0	19,609	0	0	12,270	
	LA PLATA	40	0	0	0	0	50	
	LARIMER	583	203	83	5,337	1,053	433	
	LAS ANIMAS	0	0	0	0	3,507	2,440	
	LINCOLN	37,368	63,708	682	0	0	8,680	
	LOGAN	3,570	0	0	0	0	0	
	MESA	0	0	0	0	0	14,995	
	MOFFAT	478	0	22,432	0	64,915	0	
	MONTEZUMA	0	0	0	0	50	0	
	MONTROSE	0	0	0	0	0	0	
	MORGAN	155	0	160	3,964	0	1,160	
	OTERO	5,965	0	0	0	0	3,502	
	OURAY	0	0	0	1,920	0	0	
	PARK	0	0	0	0	0	883	
	PHILLIPS	0	0	0	0	0	589	
	PITKIN	0	0	0	0	0	230	
	PROWERS	640	0	0	0	0	3,179	
	PUEBLO	0	0	0	0	0	25,323	
	RIO BLANCO	0	0	0	0	6,685	0	
	RIO GRANDE	160	0	0	0	993	0	
	ROUTT	35	0	39,023	2,896	11	0	
	SAGUACHE	11,482	0	0	0	0	6,273	
	SAN JUAN	0	0	0	0	0	997	
	SAN MIGUEL	0	0	0	0	0	1,075	
	SUMMIT	769	0	0	0	0	1,322	
	WASHINGTON	6,587	0	960	0	0	0	

REPORT 2

U.S. AGRICULTURAL LANDHOLDINGS (ACRES)
 BY COUNTRY OF FOREIGN OWNER
 BY STATE AND COUNTY AS OF FEBRUARY 28, 2001

STATE NAME	COUNTY NAME	CANADA	FRANCE	GERMANY	SWITZERLAND	UNITED KINGDOM	ALL OTHERS
COLORADO	WELD	4,560	1,184	0	0	724	1,931
	YUMA	0	0	1,112	0	0	2,719
COLORADO		152,739	68,333	160,119	17,352	87,279	237,500

U.S. AGRICULTURAL LANDHOLDINGS (ACRES)
 BY COUNTRY OF FOREIGN OWNER
 BY STATE AND COUNTY AS OF FEBRUARY 28, 2001

STATE NAME	COUNTY NAME	CANADA	FRANCE	GERMANY	SWITZERLAND	UNITED KINGDOM	ALL OTHERS
CONNECTICUT	FAIRFIELD	38	0	0	0	0	251
	HARTFORD	0	0	51	79	334	0
	LITCHFIELD	0	0	0	0	0	242
	NEW LONDON	0	0	17	0	0	0
	TOLLAND	32	0	0	0	0	0
	WINDHAM	0	0	0	0	0	172
-----		70	0	68	79	334	665
CONNECTICUT							

REPORT 2

U.S. AGRICULTURAL LANDHOLDINGS (ACRES)
 BY COUNTRY OF FOREIGN OWNER
 BY STATE AND COUNTY AS OF FEBRUARY 28, 2001

STATE NAME	COUNTY NAME	CANADA	FRANCE	GERMANY	SWITZERLAND	UNITED KINGDOM	ALL OTHERS
DELAWARE	KENT	128	0	239	0	0	162
DELAWARE	NEW CASTLE	316	0	893	0	26	3,797
DELAWARE		444	0	1,132	0	26	3,959

REPORT 2

U.S. AGRICULTURAL LANDHOLDINGS (ACRES)
 BY COUNTRY OF FOREIGN OWNER
 BY STATE AND COUNTY AS OF FEBRUARY 28, 2001

STATE NAME	COUNTY NAME	CANADA	FRANCE	GERMANY	SWITZERLAND	UNITED KINGDOM	ALL OTHERS
FLORIDA	ST LUCIE	201	4,953	179	0	0	5,364
	SANTA ROSA	0	0	0	837	0	426
	SARASOTA	0	0	0	0	0	513
	SEMINOLE	1,000	0	20	0	128	939
	SUMTER	15	0	150	0	0	4,087
	SUWANNEE	489	0	3,768	0	0	102
	TAYLOR	20	0	0	0	1,346	0
	VOLUSTIA	2,995	0	0	98	0	5,168
	WAKULLA	0	0	61	0	0	0
	WALTON	0	0	0	270	0	760
	FLORIDA		69,891	44,800	93,728	19,370	40,916

U.S. AGRICULTURAL LANDHOLDINGS (ACRES)
 BY COUNTRY OF FOREIGN OWNER
 BY STATE AND COUNTY AS OF FEBRUARY 28, 2001

STATE NAME	COUNTY NAME	CANADA	FRANCE	GERMANY	SWITZERLAND	UNITED KINGDOM	ALL OTHERS
GEORGIA	BAKER	1,337	0	0	0	410	1,268
	BALDWIN	0	0	1,479	0	0	0
	BANKS	0	0	172	152	0	793
	BARROW	0	0	96	1,655	0	584
	BARTOW	0	0	1,290	0	317	300
	BERRIEN	0	0	0	0	164	0
	BIBB	0	786	0	0	0	0
	BLECKLEY	0	0	262	0	0	0
	BROOKS	0	0	1,705	435	0	183
	BRYAN	0	0	510	0	0	0
	BULLOCH	0	0	780	0	0	1,560
	BURKE	2,307	0	533	0	0	3,899
	BUTTS	0	1,258	228	0	309	77
	CALHOUN	0	0	1,156	508	0	70
	CAMDEN	0	0	0	0	0	13
	CANDLER	0	0	2,361	0	0	152
	CARROLL	0	0	130	0	0	0
	CHARLTON	15,342	0	2,630	0	0	322
	CHATHAM	0	0	40	0	0	2,059
	CHEROKEE	0	0	0	0	458	1,817
	CLAYTON	0	0	79	0	0	82
	CLINCH	0	0	3,055	0	0	100,557
	COBB	0	0	363	0	0	0
	COFFEE	0	0	1,924	0	1,837	0
	COLQUITT	0	0	427	0	0	2,458
	COLUMBIA	0	0	0	0	0	228
	COOK	48	0	0	0	0	1,197
	COWETA	0	0	370	0	0	327
	CRISP	0	0	57	1,280	0	879
	DAWSON	0	0	0	0	728	0
	DECATUR	0	0	3,709	0	92	521
	DEKALB	0	0	217	0	23	0
	DODGE	0	0	928	0	0	0
	DOOLY	0	0	5,441	317	0	850
	DOUGHERTY	0	0	817	186	0	0
	DOUGLAS	0	0	323	0	0	436
	EARLY	0	0	260	0	0	0
EFFINGHAM	3,029	0	1,634	0	841	340	
ELBERT	368	0	0	0	0	112	
EMANUEL	883	0	3,765	75	0	316	
EVANS	0	0	0	0	0	139	
FANNIN	0	0	0	0	0	214	
FLOYD	0	0	0	0	510	144	
FORSYTH	0	0	0	0	170	52	
FRANKLIN	0	0	0	0	0	263	
FULTON	748	0	3,431	0	248	896	
GILMER	0	0	222	0	880	2,646	
GLASCOCK	3,005	444	472	0	0	0	
GRADY	0	0	1,526	0	0	0	

U.S. AGRICULTURAL LANDHOLDINGS (ACRES)
 BY COUNTRY OF FOREIGN OWNER
 BY STATE AND COUNTY AS OF FEBRUARY 28, 2001

STATE NAME	COUNTY NAME	CANADA	FRANCE	GERMANY	SWITZERLAND	UNITED KINGDOM	ALL OTHERS
GEORGIA	SCHLEY	0	0	946	0	1,052	0
	SCREVEN	5,872	0	1,694	0	0	3,715
	SEMINOLE	0	2,606	5,525	0	1,410	4,422
	SUMTER	190	4,654	1,386	5,848	0	3,582
	TALBOT	0	0	436	0	0	6,751
	TALIAFERRO	8,606	0	0	0	0	0
	TATTNALL	0	0	0	0	0	426
	TAYLOR	0	0	0	164	0	0
	TELFAIR	0	0	0	0	323	32,804
	TERRELL	0	2,305	209	0	0	0
	THOMAS	0	0	1,002	0	102	1,432
	TIFT	0	0	50	0	0	0
	TROUP	0	0	726	0	0	1,049
	TURNER	0	0	8,701	0	0	0
	TWIGGS	0	10,485	0	579	0	51
	UPSON	0	0	723	0	0	360
	WALKER	0	0	764	0	0	0
	WALTON	0	93	838	0	0	120
	WARE	0	0	7,014	0	181	23,090
	WARREN	4,611	476	1,734	0	0	0
	WASHINGTON	1,936	12,053	0	0	0	1,512
	WAYNE	0	0	0	0	0	225
	WEBSTER	0	0	0	0	0	202
WHEELER	0	0	1,093	413	0	0	
WHITFIELD	0	0	0	0	0	100	
WILCOX	0	0	2,816	0	0	1,014	
WILKES	0	0	0	66	0	0	
WILKINSON	0	14,984	426	0	0	0	
WORTH	0	0	26,203	0	0	210	
-----	-----	64,591	57,696	161,473	18,954	22,727	303,898

REPORT 2

U.S. AGRICULTURAL LANDHOLDINGS (ACRES)
 BY COUNTRY OF FOREIGN OWNER
 BY STATE AND COUNTY AS OF FEBRUARY 28, 2001

STATE NAME	COUNTY NAME	CANADA	FRANCE	GERMANY	SWITZERLAND	UNITED KINGDOM	ALL OTHERS
HAWAII	HAWAII	66	0	23	0	3,128	102,104
	HONOLULU	0	0	0	0	0	5,304
	KAUAI	0	0	384	216	0	7,273
	MAUI	0	0	0	0	0	53,646
		-----	-----	-----	-----	-----	-----
	HAWAII	66	0	407	216	3,128	168,327

REPORT 2

U.S. AGRICULTURAL LANDHOLDINGS (ACRES)
 BY COUNTRY OF FOREIGN OWNER
 BY STATE AND COUNTY AS OF FEBRUARY 28, 2001

STATE NAME	COUNTY NAME	CANADA	FRANCE	GERMANY	SWITZERLAND	UNITED KINGDOM	ALL OTHERS	
IDAHO	ADA	23	0	202	0	0	0	
	ADAMS	0	0	0	0	0	1,802	
	BEAR LAKE	0	0	0	0	3,667	0	
	BONNER	470	0	0	0	0	0	
	BOUNDARY	15	0	0	0	0	0	
	CAMAS	0	0	0	0	2,450	0	
	CANYON	0	0	56	379	0	446	
	CARIBOU	4,541	0	0	0	1,450	0	
	CLEARWATER	0	0	210	0	0	0	
	ELMORE	0	0	0	0	0	160	
	FRANKLIN	0	0	0	0	910	0	
	FREMONT	0	0	0	0	0	143	
	GEM	94	0	0	0	0	76	
	JEROME	60	0	0	0	0	0	
	KOOTENAI	126	0	15	0	0	0	
	LEMHI	80	0	0	0	0	593	
	OWYHEE	0	0	0	0	0	346	
	POWER	15	0	0	0	0	0	
	SHOSHONE	0	0	0	0	0	1,111	
	TETON	0	0	0	0	0	3,276	
	TWIN FALLS	0	0	323	183	0	320	
	WASHINGTON	0	0	0	0	11,215	0	
	-----	-----	5,424	0	806	562	19,692	8,273

REPORT 2

U.S. AGRICULTURAL LANDHOLDINGS (ACRES)
 BY COUNTRY OF FOREIGN OWNER
 BY STATE AND COUNTY AS OF FEBRUARY 28, 2001

STATE NAME	COUNTY NAME	CANADA	FRANCE	GERMANY	SWITZERLAND	UNITED KINGDOM	ALL OTHERS
ILLINOIS	ADAMS	0	0	0	274	0	0
	ALEXANDER	0	0	202	0	59	2,002
	BOONE	0	0	0	0	127	824
	BROWN	0	0	0	0	1,461	0
	BUREAU	0	0	0	0	0	10
	GARROLL	0	0	74	0	0	0
	CASS	0	0	267	0	0	0
	CHAMPAIGN	40	0	1,693	121	521	4,097
	CHRISTIAN	0	0	0	0	0	187
	CLARK	0	0	297	0	0	0
	CLINTON	0	0	0	160	0	0
	COLES	0	0	516	0	0	0
	COOK	0	18	0	0	0	129
	CRAWFORD	0	0	0	0	0	60
	CUMBERLAND	0	0	0	0	0	17
	DEKALB	0	0	596	480	0	5,342
	DEWITT	0	72	652	416	0	1,395
	DOUGLAS	154	0	0	0	190	3,212
	DUPAGE	0	96	0	0	0	52
	EDGAR	83	0	7	0	0	0
	EDWARDS	0	0	0	0	0	30
	EFFINGHAM	0	0	0	0	0	2,143
	FAYETTE	60	0	0	0	0	10
	FORD	160	0	0	0	0	613
	FRANKLIN	0	0	240	0	20	5,770
	FULTON	0	0	0	0	0	1,783
	GREENE	123	0	4,416	0	0	320
	GRUNDY	518	0	5,465	0	205	320
	HAMILTON	0	2,194	81	0	0	80
	HANCOCK	0	0	0	0	0	0
	HARDIN	0	650	0	0	0	0
	HENDERSON	0	0	240	0	0	0
	HENRY	0	0	187	0	0	0
	IROQUOIS	43	0	0	0	0	1,982
	JACKSON	0	0	0	0	0	1,189
	JEFFERSON	0	0	11,753	0	47	0
	JERSEY	0	0	2,282	0	14	0
	JODAVIESS	0	0	0	0	0	1,078
	JOHNSON	0	0	240	0	487	0
	KANE	0	0	65	674	0	40
KANKAKEE	0	0	0	0	0	182	
KENDALL	0	0	130	0	0	74	
KNOX	259	0	0	0	1,605	568	
LAKE	142	0	0	0	0	1,050	
LA SALLE	160	0	0	0	0	201	
LAWRENCE	0	0	963	913	312	1,713	
LEE	0	13	0	0	0	0	
LIVINGSTON	199	0	2,294	30	0	1,498	
LOGAN	74	0	648	0	143	661	

U.S. AGRICULTURAL LANDHOLDINGS (ACRES)
 BY COUNTRY OF FOREIGN OWNER
 BY STATE AND COUNTY AS OF FEBRUARY 28, 2001

STATE NAME	COUNTY NAME	CANADA	FRANCE	GERMANY	SWITZERLAND	UNITED KINGDOM	ALL OTHERS
ILLINOIS	MCDONOUGH	40	0	0	942	687	0
	MCHEMRY	0	0	3,220	0	0	310
	MCLEAN	160	553	1,890	262	319	400
	MACON	0	15	747	397	320	1,003
	MACOUPIN	0	0	718	0	51	70
	MADISON	0	0	0	0	0	711
	MARION	0	0	0	0	204	0
	MARSHALL	0	0	0	0	363	11
	MASON	0	0	2,126	0	0	0
	MASSAC	0	282	0	0	0	0
	MONTGOMERY	0	0	0	151	0	0
	MORGAN	0	0	0	0	266	479
	MOULTRIE	80	0	575	0	537	26
	OGLE	469	0	688	170	0	1,447
	PEORIA	0	0	0	0	53	5,597
	PERRY	0	0	0	0	0	159
	PIATT	254	0	24,470	0	0	793
	POPE	0	0	976	480	0	5,708
	PULASKI	0	0	1,779	0	0	0
	PUTNAM	0	0	78	0	0	0
	RANDOLPH	0	0	3,259	0	0	1,433
	RICHLAND	0	0	0	0	0	39
	ST CLAIR	0	0	0	0	120	82
	SALINE	0	0	3,654	0	0	0
	SANGAMON	0	94	0	0	488	758
	SCHUYLER	615	0	357	0	99	0
	SCOTT	0	0	0	0	0	458
	SHELBY	0	0	0	0	0	553
	STEPHENSON	0	0	0	0	10	642
	TAZEWELL	0	205	0	0	0	0
	UNION	0	500	0	0	0	630
	VERMILLION	656	0	181	0	0	1,156
	WABASH	0	0	439	0	0	0
	WARREN	33	0	160	0	0	216
	WAYNE	40	4,674	644	980	0	3,915
WILL	0	20	0	0	832	164	
WILLIAMSON	0	0	2,455	0	0	1,283	
WINNEBAGO	0	0	0	0	380	767	
WOODFORD	0	0	0	299	0	499	
ILLINOIS		4,362	12,007	81,949	6,749	9,920	67,941

REPORT 2

U.S. AGRICULTURAL LANDHOLDINGS (ACRES)
BY COUNTRY OF FOREIGN OWNER
BY STATE AND COUNTY AS OF FEBRUARY 28, 2001

STATE NAME	COUNTY NAME	CANADA	FRANCE	GERMANY	SWITZERLAND	UNITED KINGDOM	ALL OTHERS
INDIANA	ADAMS	60	0	40	212	0	0
	ALLEN	0	0	0	0	201	232
	BENTON	0	569	287	320	0	169
	BOONE	0	0	0	820	288	0
	CASS	0	0	417	0	60	0
	CLARK	0	1,722	0	0	0	0
	CLAY	0	0	0	0	889	0
	DAVISS	0	0	0	0	506	0
	DECATUR	0	0	0	0	7	0
	DEKALB	0	0	0	0	382	16
	ELKHART	0	0	0	0	60	0
	FOUNTAIN	0	1,055	0	0	0	0
	GIBSON	0	0	473	0	0	0
	GREENE	0	0	0	0	6,804	6,487
	HAMILTON	0	0	0	0	115	225
	HANCOCK	0	0	0	0	186	0
	HENRY	0	0	0	0	0	318
	HENRY	0	0	1,214	0	0	684
	JASPER	0	0	0	180	0	277
	JAY	0	0	0	0	0	157
	JEFFERSON	0	0	0	0	304	0
	JOHNSON	0	0	82	0	3	0
	KNOX	0	0	17	0	761	0
	LAKE	0	0	320	0	0	3,916
	LA PORTE	0	0	0	677	0	0
	LAWRENCE	0	0	0	0	0	0
	MADISON	0	0	2,530	0	0	0
	MADISON	0	0	0	0	0	74
	MARION	0	0	379	0	0	92
	MONROE	0	0	0	0	0	34
	MONROE	0	507	3,683	0	0	0
	MONTGOMERY	0	0	0	0	434	0
	MORGAN	0	0	1,036	0	220	612
	NEWTON	0	0	0	0	0	301
	NOBLE	0	0	0	0	0	0
	ORANGE	134	0	0	0	0	80
	OWEN	0	0	0	0	148	0
	PARKE	0	0	0	169	0	0
	PERRY	0	0	107	0	0	0
	PIKE	0	0	0	0	0	0
	PORTER	0	0	87	0	664	13,250
	PUTNAM	0	0	368	0	296	28
PUTNAM	0	0	103	0	204	18	
RIPLEY	560	0	0	0	0	0	
RUSH	0	0	0	0	0	0	
ST JOSEPH	0	0	0	0	0	67	
SCOTT	0	0	0	0	0	103	
SHELBY	0	0	0	0	0	98	
STEBEN	0	0	0	0	0	105	
SULLIVAN	98	0	0	0	136	322	
SWITZERLAND	0	0	0	0	3,712	0	
TIPPECANOE	0	0	921	0	0	0	
TIPPECANOE	0	0	108	0	0	0	
TIPTON	0	0	2	0	0	91	
TIPTON	0	0	0	0	0	0	

U.S. AGRICULTURAL LANDHOLDINGS (ACRES)
 BY COUNTRY OF FOREIGN OWNER
 BY STATE AND COUNTY AS OF FEBRUARY 28, 2001

STATE NAME	COUNTY NAME	CANADA	FRANCE	GERMANY	SWITZERLAND	UNITED KINGDOM	ALL OTHERS
INDIANA	VANDERBURGH	0	0	0	0	0	83
	VERMILLION	0	80	19	0	0	0
	VIGO	237	0	0	0	6,907	0
	WARREN	0	160	630	0	0	0
	WARRICK	0	0	936	0	0	671
INDIANA	WASHINGTON	0	0	0	0	138	0
	WHITE	0	0	0	1,690	20	2,093
-----		1,089	4,093	13,759	4,288	23,225	30,603

REPORT 2

U.S. AGRICULTURAL LANDHOLDINGS (ACRES)
 BY COUNTRY OF FOREIGN OWNER
 BY STATE AND COUNTY AS OF FEBRUARY 28, 2001

STATE NAME	COUNTY NAME	CANADA	FRANCE	GERMANY	SWITZERLAND	UNITED KINGDOM	ALL OTHERS
IOWA	BENTON	0	0	379	357	0	228
	BLACK HAWK	0	0	160	0	0	54
	BOONE	0	0	0	0	21	496
	BUENA VISTA	0	0	1,013	0	0	0
	BUTLER	76	0	271	0	0	15
	CASS	0	0	80	0	0	0
	CEDAR	0	0	936	0	0	0
	CERRO GORDO	503	0	3,689	0	0	0
	CLARKE	0	0	0	0	0	241
	CLAY	0	0	6	0	0	242
	CLAYTON	20	0	0	0	0	0
	CLINTON	68	0	0	0	381	0
	DALLAS	0	0	142	0	0	85
	DECATUR	0	0	0	0	0	668
	DES MOINES	0	0	19	0	0	0
	DICKINSON	0	0	0	0	0	230
	EMMET	0	0	707	0	0	0
	FAYETTE	200	0	0	0	0	2,085
	FLOYD	0	0	237	0	4	316
	FRANKLIN	0	0	309	0	0	0
	HANCOCK	0	0	314	0	0	0
	HOWARD	0	0	80	0	0	0
	JASPER	40	0	0	0	0	0
	JOHNSON	0	0	531	0	0	0
	JONES	0	0	0	0	0	55
	KOSSUTH	0	0	2,130	0	0	0
	LEE	15	377	80	0	0	0
	LINN	0	0	1,366	0	0	0
	LYON	290	0	0	0	0	550
	MAHASKA	80	0	301	0	0	0
	MARION	0	0	0	0	0	0
	MARSHALL	160	0	37	0	0	255
	MILLS	0	0	0	0	43	0
	MITCHELL	0	0	1,542	0	0	0
	MONROE	0	0	0	0	0	0
	MONTGOMERY	0	0	0	0	0	257
	MUSCATINE	1,905	0	0	0	230	0
	O BRIEN	0	0	0	0	0	0
	PAGE	0	0	0	0	0	20
	PALO ALTO	15	0	0	0	0	77
	POCAHONTAS	0	0	80	0	0	0
	POLK	0	0	696	0	0	0
	E POTTAWATTAMIE	0	0	0	0	0	159
	POWESHIEK	0	0	159	0	319	0
	RINGGOLD	0	0	0	0	0	0
	SAC	0	0	640	0	0	748
	SCOTT	170	253	465	0	0	0
	SHELBY	0	0	225	0	0	226
	STORY	199	0	0	0	0	114

U.S. AGRICULTURAL LANDHOLDINGS (ACRES)
 BY COUNTRY OF FOREIGN OWNER
 BY STATE AND COUNTY AS OF FEBRUARY 28, 2001

STATE NAME	COUNTY NAME	CANADA	FRANCE	GERMANY	SWITZERLAND	UNITED KINGDOM	ALL OTHERS
IOWA	TAMA	0	0	0	40	0	80
	TAYLOR	0	0	1,040	0	0	0
	UNION	0	0	0	0	0	256
	VAN BUREN	0	0	626	0	0	0
	WAPELLO	0	0	0	0	0	43
	WAYNE	0	0	307	0	0	435
	WEBSTER	30	0	0	0	0	644
	WOODBURY	1,355	0	0	0	0	0
	WORTH	0	0	536	0	0	0
	WRIGHT	0	0	0	0	0	342
		5,126	630	19,103	397	998	8,921

REPORT 2

U.S. AGRICULTURAL LANDHOLDINGS (ACRES)
 BY COUNTRY OF FOREIGN OWNER
 BY STATE AND COUNTY AS OF FEBRUARY 28, 2001

STATE NAME	COUNTY NAME	CANADA	FRANCE	GERMANY	SWITZERLAND	UNITED KINGDOM	ALL OTHERS
KANSAS	ALLEN	0	0	0	0	0	51
	BOURBON	120	0	0	0	0	40
	BUTLER	0	0	0	0	0	8,315
	CHAUTAUQUA	0	0	0	0	0	5,007
	CHEYENNE	0	0	320	0	0	1,600
	CLAY	63	0	0	0	0	0
	COWLEY	31	0	0	0	0	0
	DECATUR	320	0	0	0	0	0
	DONIPHAN	0	640	0	305	0	60
	EDWARDS	6,671	0	0	0	0	525
	GEARY	0	0	0	0	0	160
	GRANT	0	0	0	0	25	960
	GREELEY	0	0	1,172	1,000	160	616
	GREENWOOD	0	0	0	0	0	450
	HARVEY	0	0	0	179	0	0
	HASKELL	157	0	0	0	0	0
	HODGEMAN	0	0	0	0	0	0
	JACKSON	0	0	0	0	0	160
	JEWELL	721	0	0	0	23	0
	JOHNSON	0	0	0	0	1,114	0
	KEARNY	160	0	0	0	0	731
	KIOWA	0	0	0	0	0	3,858
	LABETTE	348	0	0	0	0	3,550
	LINCOLN	0	0	0	0	0	0
	MCPHERSON	0	0	0	0	0	496
	MARION	0	0	40	0	0	196
	MONTGOMERY	0	0	80	0	0	221
	MORTON	0	0	0	0	0	1,334
	NEMAHA	0	0	0	0	0	40
	NORTON	320	0	158	0	0	640
	OSAGE	0	0	100	0	0	0
	OTTAWA	506	0	0	0	0	0
PAWNEE	0	0	0	0	0	0	
PHILLIPS	0	0	0	0	0	0	
RENO	589	0	0	1,197	2	0	
RICE	0	0	0	0	0	0	
ROOKS	0	0	0	0	0	80	
RUSSELL	0	0	0	839	338	0	
SCOTT	53	0	0	0	0	0	
SEDGWICK	0	0	0	0	0	300	
SEWARD	0	0	0	0	100	160	
SHERMAN	322	0	2,231	0	0	472	
SMITH	321	0	0	320	0	0	
STANTON	0	0	0	0	0	0	
STEVENS	0	0	0	0	0	0	
WALLACE	0	0	2,680	0	0	0	
WASHINGTON	160	0	0	0	0	2,549	
WICHITA	0	0	2,543	0	0	0	
WILSON	0	290	0	0	0	0	

REPORT 2

U.S. AGRICULTURAL LANDHOLDINGS (ACRES)
 BY COUNTRY OF FOREIGN OWNER
 BY STATE AND COUNTY AS OF FEBRUARY 28, 2001

STATE NAME	COUNTY NAME	CANADA	FRANCE	GERMANY	SWITZERLAND	UNITED KINGDOM	ALL OTHERS
KANSAS	WYANDOTTE	0	0	0	0	0	176
KANSAS		10,862	990	9,324	3,840	1,762	32,747

REPORT 2

U.S. AGRICULTURAL LANDHOLDINGS (ACRES)
 BY COUNTRY OF FOREIGN OWNER
 BY STATE AND COUNTY AS OF FEBRUARY 28, 2001

STATE NAME	COUNTY NAME	CANADA	FRANCE	GERMANY	SWITZERLAND	UNITED KINGDOM	ALL OTHERS
KENTUCKY	ALLEN	113	0	512	0	1,629	97
	ANDERSON	0	0	0	0	0	310
	BALLARD	0	0	1,161	0	0	0
	BARREN	63	0	625	0	0	0
	BOONE	26	0	0	0	0	0
	BOURBON	0	186	0	0	0	0
	BOYLE	239	0	0	1,577	730	2,073
	BRACKEN	0	0	125	0	0	0
	BREATHITT	0	0	1,666	0	0	0
	BRECKINRIDGE	0	0	550	0	0	0
	BUTLER	0	0	0	0	0	0
	CALDWELL	0	0	0	0	0	70
	CALLOWAY	0	0	0	0	36	230
	CARROLL	323	0	0	0	0	78
	CASEY	0	0	0	0	0	1,070
	CHRISTIAN	0	0	60	0	302	0
	CLARK	0	0	139	0	0	0
	CRITTENDEN	0	54	0	0	0	0
	EDMONSON	0	0	1,624	0	700	618
	ELLIOTT	0	0	461	0	0	73
	FAYETTE	863	0	764	0	591	0
	FLOYD	0	0	0	0	0	0
	GALLATIN	42	0	0	0	0	0
	GARRARD	0	0	0	0	0	80
	GRAVES	0	0	0	0	102	257
	GREEN	0	0	195	0	0	0
	HANCOCK	0	0	0	0	0	218
	HENDERSON	0	0	0	0	0	40
	HENRY	2,762	0	94	0	0	0
	HOPKINS	470	0	0	0	0	0
	JEFFERSON	445	0	0	6,455	0	460
	JESSAMINE	0	0	0	0	0	2,192
	JOHNSON	251	0	80	0	241	0
KNOTT	0	0	4	0	91	12	
LARUE	0	0	0	10,044	0	0	
LETCHER	90	0	0	0	0	0	
LEWIS	0	0	0	6,980	0	0	
LINCOLN	0	0	0	0	0	0	
LIVINGSTON	1,169	0	0	0	1,570	0	
LOGAN	0	0	0	614	0	684	
MADISON	0	0	0	0	0	0	
MAGOFFIN	0	0	219	0	0	0	
MARION	0	0	134	0	0	12	
MARSHALL	0	0	156	0	0	0	
MEADE	0	0	112	0	0	0	
MERCER	0	0	254	0	0	0	
METCALFE	0	0	394	0	0	0	
MONTGOMERY	0	0	0	0	982	0	
MORGAN	0	0	0	0	0	617	
						181	
						157	
						0	

U.S. AGRICULTURAL LANDHOLDINGS (ACRES)
 BY COUNTRY OF FOREIGN OWNER
 BY STATE AND COUNTY AS OF FEBRUARY 28, 2001

STATE NAME	COUNTY NAME	CANADA	FRANCE	GERMANY	SWITZERLAND	UNITED KINGDOM	ALL OTHERS	
KENTUCKY	NELSON	0	0	0	0	0	271	
	NICHOLAS	0	0	0	0	377	47	
	OLDHAM	0	0	0	0	0	1,412	
	PIKE	0	0	1,065	0	0	0	
	POWELL	0	0	0	0	0	223	
	PULASKI	0	0	860	0	0	0	
	ROCKCASTLE	0	0	0	0	187	0	
	ROWAN	0	0	12	0	0	0	
	SCOTT	0	0	0	3,130	300	1,432	
	SHELBY	0	0	28	0	0	0	
	SIMPSON	0	0	40	0	263	0	
	TODD	0	0	0	0	0	14	
	UNION	0	0	2,471	0	0	0	
	WARREN	33	0	75	0	0	0	
	WASHINGTON	0	0	0	15	0	0	
	WHITLEY	0	0	0	0	55	0	
	WOLFE	0	0	0	0	116	0	
	WOODFORD	1,503	0	194	0	481	4,133	
	KENTUCKY		8,392	634	37,162	6,318	7,771	26,612

REPORT 2

U.S. AGRICULTURAL LANDHOLDINGS (ACRES)
 BY COUNTRY OF FOREIGN OWNER
 BY STATE AND COUNTY AS OF FEBRUARY 28, 2001

STATE NAME	COUNTY NAME	CANADA	FRANCE	GERMANY	SWITZERLAND	UNITED KINGDOM	ALL OTHERS
LOUISIANA	ALLEN	193	0	0	0	0	0
	ASCENSION	140	0	1,486	0	0	5,195
	ASSUMPTION	540	0	0	0	0	0
	AVOYELLES	2,323	0	2,188	0	0	0
	BIENVILLE	0	0	0	0	0	192
	BOSSIER	0	0	0	0	0	147
	CADDO	0	0	4,129	653	879	1,435
	CALCASIEU	0	0	0	0	0	536
	CALDWELL	0	0	0	0	0	88,391
	CAMERON	0	0	0	0	80	0
	CATAHOULA	0	0	0	0	0	4,588
	CONCORDIA	0	0	0	0	0	7,437
	DE SOTO	0	0	0	0	0	414
	EAST CARROLL	0	860	0	673	0	555
	EAST FELICIANA	0	0	0	0	0	570
	FRANKLIN	0	0	1,654	0	1,448	0
	GRANT	0	0	0	0	36	0
	IBERVILLE	0	0	0	0	0	0
	JACKSON	0	0	0	0	0	415
	JEFFERSON	0	0	0	0	153	0
	JEFFERSON DAVIS	0	0	0	0	39	4,565
	LAFAYETTE	0	0	0	0	227	10
	LIVINGSTON	0	0	0	0	0	6
	MADISON	0	0	0	0	2	79
	MOREHOUSE	0	0	0	2,968	0	0
	NATCHITOCHE	588	0	1,989	0	0	24,816
	PLAQUEMINES	0	0	0	0	0	545
	RAPIDES	0	0	0	0	3,442	44,765
	RICHLAND	0	100	0	0	0	3,881
	ST CHARLES	0	564	0	0	0	7,228
	ST HELENA	0	0	0	0	54	2
	ST JAMES	0	0	0	0	50	0
	ST JOHN BAPTIST	0	0	0	0	555	4,246
	ST LANDRY	12	0	0	0	0	2,212
	ST MARTIN	0	0	0	0	0	0
	ST TAMMANY	0	0	0	0	32	0
	TANGIPAHOA	0	0	0	0	0	0
	UNION	0	0	0	0	0	3
	VERMILLION	0	0	0	0	7,839	172
	VERNON	298	0	47	0	1,080	0
WASHINGTON	0	0	0	0	16,847	0	
WEBSTER	0	0	0	0	42	0	
W BATON ROUGE	0	0	0	0	0	385	
WEST CARROLL	0	0	401	0	0	234	
WEST FELICIANA	0	0	0	743	0	0	
WINN	0	0	1,250	4,592	0	638	
		0	0	0	0	0	0
		0	0	0	0	82,899	0
-----		4,094	2,558	10,121	11,618	115,704	203,662
LOUISIANA							

U.S. AGRICULTURAL LANDHOLDINGS (ACRES)
 BY COUNTRY OF FOREIGN OWNER
 BY STATE AND COUNTY AS OF FEBRUARY 28, 2001

STATE NAME	COUNTY NAME	CANADA	FRANCE	GERMANY	SWITZERLAND	UNITED KINGDOM	ALL OTHERS
MAINE	ANDROSCOGGIN	0	0	63	0	0	0
	AROSTOOK	2,431,892	0	285	0	0	0
	CUMBERLAND	343	0	0	0	0	851
	FRANKLIN	17,204	0	0	0	690	4
	HANCOCK	1,055	0	0	151	0	6,666
	LINCOLN	46	0	0	0	666	0
	OXFORD	2,846	0	0	0	0	0
	PENOBSCOT	246,920	1,191	0	0	0	107
	PISCATAQUIS	234,513	1,010	0	461	0	839
	SOMERSET	53,649	0	0	0	0	62,591
	WALDO	0	0	0	428	51	46
	WASHINGTON	40,560	820	0	33,982	0	1,396
	YORK	445	0	0	0	0	217
	-----		3,029,473	3,021	348	35,022	1,407

REPORT 2

U.S. AGRICULTURAL LANDHOLDINGS (ACRES)
 BY COUNTRY OF FOREIGN OWNER
 BY STATE AND COUNTY AS OF FEBRUARY 28, 2001

STATE NAME	COUNTY NAME	CANADA	FRANCE	GERMANY	SWITZERLAND	UNITED KINGDOM	ALL OTHERS
MARYLAND	ALLEGANY	0	0	120	0	0	0
	ANNE ARUNDEL	0	0	0	0	44	0
	BALTIMORE	110	864	0	0	0	0
	CALVERT	0	0	209	0	0	159
	CAROLINE	0	0	275	0	0	535
	CARROLL	0	1,365	1,840	0	0	50
	CECIL	2,777	0	1,641	0	0	1,102
	CHARLES	0	269	584	418	0	354
	FREDERICK	0	2,994	142	0	0	3,733
	HARFORD	0	0	0	0	0	1,620
	HOWARD	1,336	0	0	0	0	0
	KENT	192	0	4,957	0	0	5,138
	MONTGOMERY	0	0	0	0	0	1,697
	PRINCE GEORGES	0	0	0	0	0	104
	QUEEN ANNES	686	526	4,604	85	0	2,806
	SOMERSET	0	0	554	0	0	0
	TALBOT	0	86	1,482	60	0	801
	WASHINGTON	0	0	4,652	0	0	248
	WICOMICO	0	0	230	0	37	23
	-----		5,101	6,104	21,290	563	81
MARYLAND							

REPORT 2

U.S. AGRICULTURAL LANDHOLDINGS (ACRES)
 BY COUNTRY OF FOREIGN OWNER
 BY STATE AND COUNTY AS OF FEBRUARY 28, 2001

STATE NAME	COUNTY NAME	CANADA	FRANCE	GERMANY	SWITZERLAND	UNITED KINGDOM	ALL OTHERS
MASSACHUSETTS	BERKSHIRE	0	0	0	0	227	0
	FRANKLIN	0	0	231	0	41	0
	HAMPDEN	0	0	0	0	0	247
	HAMPSHIRE	0	0	0	0	614	0
	WORCHESTER	109	0	0	0	0	1,145
----- MASSACHUSETTS		109	0	231	0	882	1,392

REPORT 2

U.S. AGRICULTURAL LANDHOLDINGS (ACRES)
 BY COUNTRY OF FOREIGN OWNER
 BY STATE AND COUNTY AS OF FEBRUARY 28, 2001

STATE NAME	COUNTY NAME	CANADA	FRANCE	GERMANY	SWITZERLAND	UNITED KINGDOM	ALL OTHERS
MICHIGAN	SHIAWASSEE	0	0	0	0	0	230
	VAN BUREN	0	0	0	0	38	0
	WASHTENAW	36	0	0	0	0	393
	WAYNE	0	0	41	0	0	0
	WEXFORD	684	0	0	0	0	0
		7,669	129	422	1,985	1,030	310,979
MICHIGAN							

REPORT 2

U.S. AGRICULTURAL LANDHOLDINGS (ACRES)
 BY COUNTRY OF FOREIGN OWNER
 BY STATE AND COUNTY AS OF FEBRUARY 28, 2001

STATE NAME	COUNTY NAME	CANADA	FRANCE	GERMANY	SWITZERLAND	UNITED KINGDOM	ALL OTHERS	
MINNESOTA	AITKIN	0	0	0	0	0	0	
	BECKER	0	0	0	0	1,014	5,103	
	BLUE EARTH	0	0	0	0	25	0	
	BROWN	0	0	0	0	80	0	
	CARVER	0	0	0	0	0	97 #	
	CASS	0	0	0	0	0	80	
	CLAY	0	0	85	400	3,411	0	
	CROW WING	140	0	0	75	0	120	
	DAKOTA	52	0	0	0	118	0	
	FARIBAULT	151	0	0	0	0	0	
	GOODHUE	0	0	79	418	0	0	
	HENNEPIN	0	0	0	0	0	0	
	HUBBARD	140	0	0	0	0	199	
	ITASCA	121	0	0	0	0	0	
	KANDIYOHI	0	0	580	0	0	155,240	
	KOOCHICHIING	0	0	0	0	0	0	
	LAKE	423	0	0	0	0	8,961	
	LE SUEUR	0	0	0	0	457	16,246	
	LYON	0	0	0	0	0	1,567	
	MCLEOD	0	0	0	0	0	105	
	MAHONMEN	0	18	449	0	0	0	
	MARSHALL	0	0	20	0	0	0	
	MARTIN	440	0	0	0	0	0	
	MEEKER	0	0	0	0	1	0	
	MOWER	40	0	713	0	725	0	
	NORMAN	160	0	0	0	0	0	
	OLMSTED	0	0	0	0	0	0	
	EAST OTTER TAIL	0	0	169	0	0	0	
	PENNINGTON	0	0	0	0	120	475	
	EAST POLK	80	0	0	0	0	0	
	RED LAKE	0	0	1,283	0	0	0	
	REDWOOD	0	0	0	0	0	0	
	RENVILLE	0	0	669	0	0	1,407	
	ROCK	0	0	0	0	0	81	
	ROSEAU	1,210	0	0	0	0	0	
	NORTH ST LOUIS	9,543	0	0	0	0	80	
	SCOTT	15	0	71	0	0	200	
	SHERBURNE	0	0	0	0	0	38,083	
	STEARNS	0	0	0	0	130	0	
	WABASHA	0	0	0	0	15	0	
	WADENA	0	0	1,743	0	0	0	
	WASHINGTON	0	0	320	0	0	0	
	WILKIN	0	0	0	0	356	0	
			12,515	18	6,181	893	6,539	228,044

MINNESOTA

REPORT 2

U.S. AGRICULTURAL LANDHOLDINGS (ACRES)
 BY COUNTRY OF FOREIGN OWNER
 BY STATE AND COUNTY AS OF FEBRUARY 28, 2001

STATE NAME	COUNTY NAME	CANADA	FRANCE	GERMANY	SWITZERLAND	UNITED KINGDOM	ALL OTHERS
MISSISSIPPI	BENTON	0	0	147	0	0	0
	BOLIVAR	0	0	4,028	2,928	0	2,068
	CALHOUN	0	0	0	3,441	0	0
	CARROLL	0	0	483	0	11	0
	CHICKASAW	0	0	0	34	0	0
	CLAIBORNE	0	0	0	0	0	7
	CLARKE	228	0	0	0	0	0
	CLAY	0	0	0	2,741	0	2,945
	COAHOMA	0	0	0	866	0	656
	DE SOTO	0	0	5,176	1,725	0	1,144
	FORREST	0	0	0	0	79	80
	GREENE	0	0	70	0	0	0
	GRENADA	0	0	0	2,357	0	0
	HANGCOCK	0	0	628	40,000	0	0
	HINDS	0	0	425	0	0	4,870
	HOLMES	0	0	1,661	1,805	0	1,585
	HUMPHREYS	1,261	0	0	878	0	582
	ISSAQUENA	0	0	0	0	0	0
	KEMPER	240	0	0	0	0	0
	LAMAR	0	0	0	0	166	200
	LAUDERDALE	533	0	0	0	0	0
	LAWRENCE	0	0	0	0	6	0
	LEAKE	0	0	20	0	0	0
	LEE	0	0	0	0	0	493
	LEFLORE	0	0	1,768	3,602	0	7,721
	LINCOLN	0	0	0	0	0	1
	LOWNDES	0	0	0	0	0	88
	MADISON	200	0	0	0	0	0
	MARSHALL	0	0	0	120	0	0
	MONROE	0	0	0	0	5	0
	MONROE	0	0	1,318	6	0	2,409
	OKTIBBEHA	0	0	975	0	0	0
	PANOLA	0	0	0	0	0	0
	PEARL RIVER	0	0	0	0	341	0
	PERRY	0	0	0	0	55	3,056
PIKE	0	0	0	0	0	1,872	
PONTOTOC	0	0	0	0	75	99	
PRENTISS	0	0	0	0	0	1,559	
QUITMAN	0	0	0	1,089	0	245	
SHARKEY	0	0	0	1,731	886	481	
SIMPSON	0	0	0	0	0	0	
SMITH	0	0	0	0	0	151	
SUNFLOWER	0	0	0	4,914	0	0	
TALLAHATCHIE	0	0	0	1,155	6,606	8,144	
TATE	0	0	0	0	12,343	1,224	
TIPPAH	0	0	0	0	0	140	
TUNICA	0	0	0	0	0	67	
WALTHALL	0	0	0	4,257	645	0	
WARREN	0	0	0	0	0	20	
WASHINGTON	0	0	109	4,617	13,457	1,303	
						226	2,309

REPORT 2

U.S. AGRICULTURAL LANDHOLDINGS (ACRES)
 BY COUNTRY OF FOREIGN OWNER
 BY STATE AND COUNTY AS OF FEBRUARY 28, 2001

STATE NAME	COUNTY NAME	CANADA	FRANCE	GERMANY	SWITZERLAND	UNITED KINGDOM	ALL OTHERS
MISSISSIPPI	YAZOO	0	0	0	0	0	800
MISSISSIPPI		2,462	1,877	44,870	98,101	1,146	46,319

U.S. AGRICULTURAL LANDHOLDINGS (ACRES)
 BY COUNTRY OF FOREIGN OWNER
 BY STATE AND COUNTY AS OF FEBRUARY 28, 2001

STATE NAME	COUNTY NAME	CANADA	FRANCE	GERMANY	SWITZERLAND	UNITED KINGDOM	ALL OTHERS
MISSOURI	ADAIR	0	0	0	0	0	1,160
	ANDREW	140	0	0	0	0	0
	ATCHISON	0	0	0	0	0	400
	AUDRAIN	0	0	604	0	0	183
	BATES	0	0	0	1,779	0	0
	BENTON	357	0	270	0	0	2,200
	BOLLINGER	0	50	0	0	0	0
	BOONE	0	0	0	0	0	288
	BUCHANAN	0	0	0	0	0	697
	CAPE GIRARDEAU	0	0	723	0	0	127
	CARROLL	0	116	0	0	0	0
	CARTER	0	0	0	0	0	0
	CLAY	390	0	0	0	0	198
	CLINTON	373	0	0	3,138	0	639
	COOPER	0	0	0	0	0	0
	CRAWFORD	0	0	0	0	0	1,280
	DALLAS	0	0	0	0	2,494	0
	DAVISS	0	0	0	0	30	0
	DENT	0	0	0	77	1,542	0
	DOUGLAS	0	0	0	0	0	100
	FRANKLIN	0	0	0	0	213	0
	GASCONADE	0	0	0	0	135	0
	GENRY	0	0	0	0	1,188	0
	GREENE	0	0	0	292	21	0
	GRUNDY	0	0	0	0	0	1,396
	HARRISON	1,552	0	0	0	0	120
	HOLT	0	0	0	1,524	0	3,413
	HOWARD	0	0	0	0	160	365
	HOWELL	0	0	0	987	1,580	0
	JACKSON	0	0	0	0	0	1,090
	JASPER	0	898	0	0	0	670
	JEFFERSON	0	0	0	0	0	155
	LACLEDE	0	0	0	0	152	473
LAFAYETTE	0	0	0	800	0	0	
LAWRENCE	1,243	0	0	0	0	0	
MCDONALD	0	0	0	3,039	0	0	
MACON	0	0	0	0	2,200	1,558	
MERCER	1,007	0	0	0	0	0	
MISSISSIPPI	0	0	0	275	0	280	
MONTGOMERY	0	0	0	160	0	0	
MORGAN	0	0	0	0	0	110	
NEW MADRID	0	0	0	726	0	446	
NEWTON	66	0	0	0	0	185	
NODAWAY	0	0	0	0	44	115	
OSAGE	0	0	0	200	0	0	
PIKE	0	0	0	0	0	0	
PLATTE	0	0	0	0	0	0	
PULASKI	0	0	0	3,606	0	280	
PUTNAM	880	0	0	141	400	30	
				25	0	0	
				0	0	0	

REPORT 2

U.S. AGRICULTURAL LANDHOLDINGS (ACRES)
 BY COUNTRY OF FOREIGN OWNER
 BY STATE AND COUNTY AS OF FEBRUARY 28, 2001

STATE NAME	COUNTY NAME	CANADA	FRANCE	GERMANY	SWITZERLAND	UNITED KINGDOM	ALL OTHERS
MISSOURI	RALLS	0	0	0	0	0	607
	RAY	0	0	385	0	0	0
	ST CHARLES	0	0	0	0	0	239
	ST LOUIS	0	0	0	235	0	635
	SALINE	0	0	0	0	42	0
	SCHUYLER	0	0	0	0	195	0
	SCOTT	0	0	30	0	0	0
	STODDARD	0	0	0	0	0	1,061
	SULLIVAN	0	0	1,391	0	0	165
	TANEY	0	0	4,311	2,140	0	1,950
	VERNON	0	0	0	0	0	0
	WARREN	0	0	63	0	0	196
	WEBSTER	0	0	0	0	0	0
	WRIGHT	0	0	0	0	88	130
MISSOURI		6,008	1,064	19,020	14,148	5,657	22,911

U.S. AGRICULTURAL LANDHOLDINGS (ACRES)
 BY COUNTRY OF FOREIGN OWNER
 BY STATE AND COUNTY AS OF FEBRUARY 28, 2001

STATE NAME	COUNTY NAME	CANADA	FRANCE	GERMANY	SWITZERLAND	UNITED KINGDOM	ALL OTHERS	
MONTANA	BEAVERHEAD	0	0	0	0	0	28,312	
	BIG HORN	0	0	44,605	0	3,002	10,720	
	BLAINE	2,246	0	0	0	0	160	
	BROADWATER	400	0	0	0	0	0	
	CARBON	0	0	0	0	0	320	
	CARTER	5,996	0	0	0	0	0	
	CASCADE	5,843	0	0	0	0	3,162	
	CHOUTEAU	481	0	1,160	0	0	480	
	CUSTER	40	0	0	3,200	0	14,480	
	DAWSON	4,332	0	0	0	0	958	
	DEER LODGE	0	0	0	0	0	580	
	FALLON	0	0	0	0	0	25	
	FERGUS	2,381	0	0	1,787	4,505	0	
	FLATHEAD	8,023	0	0	0	0	0	
	GALLATIN	0	0	0	0	417	0	
	GARFIELD	0	0	0	0	0	11,022	
	GLACIER	65,157	0	0	0	0	320	
	GRANITE HILL	0	0	0	8,790	740	0	
			0	0	0	0	1,186	
			0	0	0	0	961	
		JEFFERSON	6,854	0	0	0	0	0
		JUDITH BASIN	320	0	1,530	0	0	0
		LAKE	12	0	0	0	0	0
		LEWIS AND CLARK	5,639	0	40	0	0	3,976
		LINCOLN	1,491	0	0	0	0	0
		MCCONE	320	0	0	0	0	800
		MADISON	0	0	0	0	0	28
		PARK	244	0	1,420	1,740	0	6,337
		PHILLIPS	7,885	0	0	2,479	0	309
		PONDERA	1,121	0	0	0	0	0
		POWDER RIVER	0	0	3,087	0	0	0
		POWELL	20	0	0	0	0	3,185
		RAVALLI	60	0	0	160	80	0
	ROOSEVELT	1,420	0	0	0	0	0	
	ROSEBUD	320	14,440	15,007	640	0	114,059	
	SHERIDAN	400	0	0	0	0	320	
	SILVER BOW	657	0	0	0	0	0	
	STILLWATER	180	0	0	0	0	6,770	
	SWEET GRASS	0	900	0	433	0	0	
	TETON	195	0	0	0	0	0	
	TOOLE	11,611	0	0	0	0	987	
	VALLEY	4,740	0	0	0	0	0	
	WHEATLAND	26,000	0	0	0	0	155	
	YELLOWSTONE	4,032	0	0	0	0	9,540	
		168,420	15,340	68,636	21,947	4,239	219,152	
MONTANA								

REPORT 2

U.S. AGRICULTURAL LANDHOLDINGS (ACRES)
 BY COUNTRY OF FOREIGN OWNER
 BY STATE AND COUNTY AS OF FEBRUARY 28, 2001

STATE NAME	COUNTY NAME	CANADA	FRANCE	GERMANY	SWITZERLAND	UNITED KINGDOM	ALL OTHERS
NEBRASKA	ANTELOPE	0	0	277	0	0	0
	BUFFALO	0	0	0	0	0	626
	BUTLER	0	0	0	0	0	177
	CHERRY	160	0	0	0	0	0
	CHEYENNE	0	0	0	0	0	439
	CUSTER	800	0	0	0	0	1,265
	DAWES	0	0	0	560	0	0
	DOUGLAS	0	0	0	0	0	0
	DUNDY	0	20	0	0	0	42
	FILLMORE	0	0	0	800	0	0
	FRANKLIN	0	0	0	0	0	38
	FRONTIER	313	0	0	0	0	72
	FURNAS	0	0	0	0	0	0
	GAGE	0	0	0	0	0	440
	HALL	0	0	0	0	0	160
	HAMILTON	20	0	0	0	160	0
	KEARNEY	0	0	0	19	0	0
	KEITH	0	0	0	0	0	240
	LANCASTER	320	0	0	0	0	0
	LINCOLN	160	0	0	926	0	460
NEMAHA	0	0	0	0	0	3,680	
RICHARDSON	0	0	0	0	0	70	
SCOTT'S BLUFF	0	0	0	0	10	0	
SIOUX	0	0	0	1,020	0	735	
WASHINGTON	25	0	0	160	0	0	
		1,798	20	277	3,485	170	8,662
NEBRASKA							

REPORT 2

U.S. AGRICULTURAL LANDHOLDINGS (ACRES)
 BY COUNTRY OF FOREIGN OWNER
 BY STATE AND COUNTY AS OF FEBRUARY 28, 2001

STATE NAME	COUNTY NAME	CANADA	FRANCE	GERMANY	SWITZERLAND	UNITED KINGDOM	ALL OTHERS
NEVADA	CHURCHILL	53	0	0	0	0	25
	CLARK	40	0	0	0	0	377
	DOUGLAS	0	0	0	0	0	1,018
	ELKO	73,041	0	0	1,280	640	188,279
	EUREKA	95,852	0	41,423	0	0	480
	HUMBOLDT	43,800	0	0	0	0	6,997
	LANDER	6,221	0	0	0	0	43,421
	LYON	0	0	0	200	0	0
	WHITE PINE	280	0	0	0	0	0
			219,287	0	41,423	1,480	640

REPORT 2

U.S. AGRICULTURAL LANDHOLDINGS (ACRES)
 BY COUNTRY OF FOREIGN OWNER
 BY STATE AND COUNTY AS OF FEBRUARY 28, 2001

STATE NAME	COUNTY NAME	CANADA	FRANCE	GERMANY	SWITZERLAND	UNITED KINGDOM	ALL OTHERS
NEW HAMPSHIRE	BELKNAP	0	0	0	0	152	0
	CARROLL	460	0	0	0	0	62
	CHESHIRE	0	0	648	0	3,955	301
	COOS	30	0	10	628	0	375
	GRAFTON	795	946	0	0	654	3,522
	HILLSBORO	389	0	0	0	0	703
	MERRIMACK	565	0	0	0	0	165
	ROCKINGHAM	51	0	0	0	0	0
	STRAFFORD	0	0	0	0	0	1,730
	SULLIVAN	0	0	0	320	560	0
		2,290	946	659	948	5,321	6,858
NEW HAMPSHIRE							

U.S. AGRICULTURAL LANDHOLDINGS (ACRES)
 BY COUNTRY OF FOREIGN OWNER
 BY STATE AND COUNTY AS OF FEBRUARY 28, 2001

STATE NAME	COUNTY NAME	CANADA	FRANCE	GERMANY	SWITZERLAND	UNITED KINGDOM	ALL OTHERS	
NEW JERSEY	BURLINGTON	5,400	123	0	310	0	253	
	CUMBERLAND	0	0	3	0	20	370	
	GLOUCESTER	0	812	2,431	0	15	1,337	
	HUNTERDON	0	0	0	0	0	908	
	MERCER	0	0	118	105	0	281	
	MIDDLESEX	18	0	188	0	0	294	
	MONMOUTH	0	100	0	0	70	652	
	MORRIS	0	0	194	0	0	0	
	OCEAN	0	0	0	0	0	91	
	SALEM	0	0	0	0	0	183	
	SOMERSET	0	0	0	63	0	2,034	
	SUSSEX	2,115	0	0	0	412	134	
	WARREN	614	0	643	0	0	456	
	-----		8,147	1,035	3,577	478	517	6,993
	NEW JERSEY							

U.S. AGRICULTURAL LANDHOLDINGS (ACRES)
 BY COUNTRY OF FOREIGN OWNER
 BY STATE AND COUNTY AS OF FEBRUARY 28, 2001

STATE NAME	COUNTY NAME	CANADA	FRANCE	GERMANY	SWITZERLAND	UNITED KINGDOM	ALL OTHERS
NEW MEXICO	CATRON	0	0	0	0	0	29,868
	CHAVES	0	0	35,691	0	61,417	58,867
	COLFAX	0	0	0	0	0	17,000
	CURRY	0	0	0	0	0	320
	DEBACA	0	0	0	0	0	6,642
	DONA ANA	0	0	20	0	0	2,626
	EDDY	0	0	0	0	0	682
	GRANT	0	1,579	10,864	0	380	91,473
	GUADALUPE	0	0	0	210	0	48,491
	LEA	0	0	0	0	309	2,676
	LINCOLN	0	0	0	0	0	33,905
	LUNA	0	1,279	0	0	97,078	21,507
	MCKINLEY	0	0	0	7,262	81	0
	OTERO	0	0	0	0	7,991	0
	QUAY	0	0	0	0	25,653	73
	SAN JUAN	0	0	0	170	0	1,440
	SAN MIGUEL	48	0	0	0	0	0
	SANTA FE	0	0	134,626	58	0	14,428
	SIERRA	57	0	0	0	0	14
	SOCORRO	0	856	0	0	0	620
TADS	0	0	0	0	0	50,000	
VALENCIA	0	0	9,665	0	148	6,097	
		105	3,714	190,868	7,700	193,057	393,729

REPORT 2

U.S. AGRICULTURAL LANDHOLDINGS (ACRES)
 BY COUNTRY OF FOREIGN OWNER
 BY STATE AND COUNTY AS OF FEBRUARY 28, 2001

STATE NAME	COUNTY NAME	CANADA	FRANCE	GERMANY	SWITZERLAND	UNITED KINGDOM	ALL OTHERS
NEW YORK	ALBANY	0	0	0	0	49	0
	ALLEGANY	266	300	0	0	0	391
	CATTARAUGUS	26	0	0	0	94	0
	CAYUGA	0	20	260	0	240	660
	CHAUTAUQUA	110	0	24	0	0	693
	CHEMUNG	0	0	0	0	293	252
	CHENANGO	0	0	0	0	32	255
	CLINTON	42,423	1,718	4,997	0	435	1,883
	COLUMBIA	311	0	113	374	0	3,400
	CORTLAND	0	0	200	0	70	0
	DELAWARE	0	0	79	0	0	79
	DUTCHESS	0	0	923	1,632	0	3,103
	ERIE	222	0	0	0	0	0
	ESSEX	1,508	0	0	213	0	0
	FRANKLIN	79,219	321	483	770	27,326	1,280
	FULTON	0	0	0	482	0	28,305
	GENESEE	1,179	23	0	0	192	0
	GREENE	0	0	314	0	0	0
	HAMILTON	921	0	0	0	4,518	0
	HERKIMER	160	0	0	237	4,138	761
	JEFFERSON	0	0	5,838	0	190	1,067
	LEWIS	339	0	862	2,013	0	0
	LIVINGSTON	0	100	0	0	235	0
	MONROE	0	330	116	0	106	0
	MONTGOMERY	0	0	0	286	350	0
	NIAGARA	160	313	675	75	0	881
	ONEIDA	0	0	0	70	272	0
	ONONDAGA	0	0	0	0	114	0
	ONTARIO	20	0	64	0	0	475
	ORANGE	0	0	0	0	74	0
	ORLEANS	135	0	0	0	344	0
	OSWEGO	0	0	0	739	0	416
	OTSEGO	356	0	837	0	0	2,426
PUTNAM	0	0	58	0	0	0	
RENSSELAER	7	0	0	0	0	0	
ST LAWRENCE	1,511	3,100	0	250	1,795	0	
SENECA	357	0	162	4,774	11,807	1,236	
STEUBEN	2,912	0	0	0	0	180	
SUFFOLK	140	0	47	0	0	0	
TIOGA	60	0	0	0	92	0	
TOMPKINS	52	291	0	0	0	325	
WASHINGTON	0	0	0	0	0	100	
WAYNE	0	0	0	0	89	2,192	
WYOMING	0	0	0	0	141	0	
YATES	522	0	0	0	0	29	
		132,916	6,516	16,784	11,915	53,956	50,389

REPORT 2

U.S. AGRICULTURAL LANDHOLDINGS (ACRES)
 BY COUNTRY OF FOREIGN OWNER
 BY STATE AND COUNTY AS OF FEBRUARY 28, 2001

STATE NAME	COUNTY NAME	CANADA	FRANCE	GERMANY	SWITZERLAND	UNITED KINGDOM	ALL OTHERS
NORTH CAROLINA	ALAMANCE	0	0	0	0	0	0
	ANSON	2,246	0	309	0	82	0
	AVERY	0	0	0	0	0	0
	BEAUFORT	0	0	0	0	0	2,931
	BUNCOMBE	37,104	5,142	0	0	0	0
	BURKE	0	0	0	0	0	33
	CABARRUS	0	0	0	0	0	40
	CARTERET	0	0	0	0	0	543
	CASWELL	275	0	0	0	0	88,372
	CATAWBA	0	0	0	0	0	0
	CHATHAM	20	0	0	0	0	117
	CHEROKEE	26	0	0	0	30	662
	CHOWAN	0	0	0	0	0	617
	CLEVELAND	0	0	26	0	0	443
	COLUMBUS	0	0	0	0	22	0
	CUMBERLAND	0	0	0	0	0	1,872
	DARE	5,059	0	0	0	1,074	0
	DURHAM	0	0	0	0	0	0
	EDGECOMBE	0	0	0	0	0	0
	FORSYTH	106	0	0	1,480	1,079	94
	FRANKLIN	0	0	9	0	335	30
	GRANVILLE	1,242	0	0	500	0	984
	HARNETT	0	0	0	78	100	0
	HAYWOOD	83	0	0	0	0	0
	HENDERSON	0	0	0	0	0	0
	Hoke	104	0	0	0	0	4,876
	HYDE	0	0	0	0	0	0
	JACKSON	25	0	0	611	0	128
	JOHNSTON	38	0	0	0	0	0
	LEE	0	0	0	0	165	17,913
	LINCOLN	0	0	0	0	66	137
	MCDOWELL	23	0	0	23	0	0
	MADISON	0	0	0	0	0	160
MARTIN	0	0	0	0	64	555	
MECKLENBURG	21	0	0	0	71	50	
MITCHELL	0	0	0	73	0	108	
NASH	62	0	0	375	0	0	
NEW HANOVER	0	0	0	504	0	539	
ONslow	0	0	0	0	0	36	
ORANGE	0	0	0	987	0	732	
PAMLICO	4,655	0	12,502	201	0	237	
PENDER	0	0	0	0	184	0	
PERQUIMANS	0	0	0	0	0	0	
PITT	0	0	0	556	0	663	
POLK	0	0	0	0	0	0	
RANDOLPH	0	0	0	0	0	70	
RICHMOND	0	0	0	0	0	147	
ROBESON	0	0	0	824	63	14	
ROWAN	0	0	0	497	0	904	
		0	0	114	0	0	

REPORT 2

U.S. AGRICULTURAL LANDHOLDINGS (ACRES)
 BY COUNTRY OF FOREIGN OWNER
 BY STATE AND COUNTY AS OF FEBRUARY 28, 2001

STATE NAME	COUNTY NAME	CANADA	FRANCE	GERMANY	SWITZERLAND	UNITED KINGDOM	ALL OTHERS
----- NORTH CAROLINA	RUTHERFORD	81	0	0	0	31	0
	SWAIN	90	0	0	0	0	0
	TYRRELL	4,192	0	1,855	1,859	0	20,268
	UNION	142	0	120	50	0	0
	WAKE	0	0	0	0	0	1,206
	WARREN	0	0	1,164	0	0	96
	WASHINGTON	0	0	3,087	1,328	0	7
	WAYNE	0	0	0	0	0	25
	WILKES	133	0	1,221	0	0	0
	WILSON	0	0	0	35	180	0
	YANCEY	0	0	0	0	0	66
	-----		55,727	17,644	14,614	3,801	9,427

REPORT 2

U.S. AGRICULTURAL LANDHOLDINGS (ACRES)
 BY COUNTRY OF FOREIGN OWNER
 BY STATE AND COUNTY AS OF FEBRUARY 28, 2001

STATE NAME	COUNTY NAME	CANADA	FRANCE	GERMANY	SWITZERLAND	UNITED KINGDOM	ALL OTHERS
NORTH DAKOTA	ADAMS	0	0	0	0	0	160
	BURKE	0	0	309	0	0	0
	CASS	349	0	0	0	0	0
	DIVIDE	640	0	0	0	0	320
	DUNN	0	0	0	0	320	0
	FOSTER	153	0	0	0	0	0
	GRANT	316	0	0	0	0	0
	GRIGGS	0	0	0	0	0	0
	HETTINGER	0	0	0	0	0	0
	MCKENRY	154	0	366	0	0	475
	MCKENZIE	0	0	91	0	0	0
	MERCER	0	0	0	0	162	918
	MORTON	0	0	0	0	520	0
	MOUNTRAIL	0	0	0	0	643	0
	PEMBINA	0	0	0	0	0	240
	RAMSEY	316	800	0	0	0	0
	RENVILLE	1,159	0	0	0	0	0
	RICHLAND	320	0	0	0	0	0
	ROLETTE	50	0	0	0	0	480
	SHERIDAN	160	0	0	0	0	160
	SLOPE	82	0	0	0	0	0
	STEELE	1,281	0	0	0	400	401
	TOWNER	800	0	0	0	0	0
	WALSH	469	0	0	0	0	0
WARD	1,106	0	0	0	0	480	
	87	0	0	490	0	0	
	7,442	800	1,256	400	1,645	3,634	
NORTH DAKOTA							

U.S. AGRICULTURAL LANDHOLDINGS (ACRES)
 BY COUNTRY OF FOREIGN OWNER
 BY STATE AND COUNTY AS OF FEBRUARY 28, 2001

STATE NAME	COUNTY NAME	CANADA	FRANCE	GERMANY	SWITZERLAND	UNITED KINGDOM	ALL OTHERS
OHIO	ADAMS	0	0	0	0	0	134
	ALLEN	0	0	0	0	0	53
	ASHLAND	0	0	516	0	373	0
	ASHTABULA	0	0	0	0	47	150
	AUGLAIZE	0	0	120	0	0	0
	BELMONT	0	0	13,588	0	0	23,881
	BUTLER	0	0	29	0	0	114
	CARROLL	0	0	0	0	0	40
	CHAMPAIGN	0	0	846	0	0	67
	CLARK	0	0	1,809	0	0	841
	CLERMONT	0	0	0	0	0	298
	CLINTON	0	0	3,600	0	0	396
	COLUMBIANA	0	0	12	0	0	0
	COSHOCTON	0	0	588	0	0	4,605
	CRAWFORD	0	0	103	0	0	23
	DARKE	0	0	447	0	0	0
	DEFIANCE	0	0	0	0	0	612
	DELAWARE	0	0	0	0	0	600
	FAIRFIELD	0	0	0	0	0	65
	FAYETTE	0	0	2,544	0	0	54
	FRANKLIN	0	0	454	0	244	218
	FULTON	0	0	0	0	3	553
	GALLIA	1,396	0	0	0	0	0
	GREENE	0	0	4,184	0	0	459
	GUERNSEY	0	0	3,334	0	0	5,769
	HAMILTON	0	0	0	0	0	5
	HANCOCK	0	0	207	140	0	260
	HARDIN	0	0	615	0	0	0
	HARRISON	0	0	27,296	0	0	8,981
	HENRY	0	0	160	0	0	175
	HIGHLAND	0	0	0	0	0	100
	HOCKING	0	0	0	0	0	82
	HOLMES	184	0	0	0	0	0
	HURON	105	0	109	0	0	0
	JEFFERSON	0	0	7	0	0	880
	KNOX	0	0	994	0	0	552
	LICKING	0	0	6,608	0	0	0
	LOGAN	0	0	774	0	0	1,703
	LORAIN	20	0	0	0	0	0
	WEST LUCAS	0	0	0	0	380	347
	MADISON	0	0	3,200	0	0	156
	MAHONING	0	0	0	0	0	0
	MARION	0	0	197	0	15	2,463
MERCER	0	0	0	0	0	111	
MONROE	0	0	5,356	0	0	68	
MONTGOMERY	196	0	0	0	348	207	
MORROW	0	0	0	0	0	0	
NOBLE	0	0	15,262	0	0	4,457	
OTTAWA	61	0	0	0	0	0	

U. S. AGRICULTURAL LANDHOLDINGS (ACRES)
 BY COUNTRY OF FOREIGN OWNER
 BY STATE AND COUNTY AS OF FEBRUARY 28, 2001

STATE NAME	COUNTY NAME	CANADA	FRANCE	GERMANY	SWITZERLAND	UNITED KINGDOM	ALL OTHERS
OKLAHOMA	CARTER	0	0	0	0	0	3,190
	CHOCTAW	0	0	0	260	2,287	0
	CIMARRON	0	0	0	0	0	2,481
	CREEK	150	0	0	0	0	392
	GRADY	0	0	0	0	0	1,321
	GRANT	265	0	0	0	0	0
	JEFFERSON	0	0	0	0	0	1,518
	JOHNSTON	0	0	0	0	0	66
	KAY	766	0	0	0	0	0
	KINGFISHER	0	0	727	0	2,574	0
	LEFLORE	0	0	0	0	0	5,885
	LOVE	0	0	0	0	201	90
	MCCLAIN	0	0	27	0	0	10
	MCCURTAIN	0	0	0	1,251	0	2,953
	MAJOR	480	0	1,693	0	160	0
	MAYES	0	0	665	0	0	0
	NOBLE	0	0	3,031	0	0	0
	NOWATA	0	0	0	0	0	1,079
	OKLAHOMA	79	0	0	0	247	0
	OSAGE	22	0	2,698	0	24	3,700
	OTTAWA	0	0	0	0	20	0
	PAYNE	0	0	0	0	50	0
	PONTOTOC	0	0	0	0	0	596
	ROGERS	180	0	0	0	34	0
	STEPHENS	0	0	180	0	0	280
TEXAS	0	0	0	0	0	7,626	
TILLMAN	0	0	0	0	1	0	
TULSA	0	0	66	0	0	0	
WASHITA	160	0	0	0	0	0	
WOODS	0	140	0	0	0	0	
WOODWARD	0	0	4,703	0	160	0	
-----		2,102	140	13,790	1,511	5,758	31,187
OKLAHOMA							

REPORT 2

U.S. AGRICULTURAL LANDHOLDINGS (ACRES)
 BY COUNTRY OF FOREIGN OWNER
 BY STATE AND COUNTY AS OF FEBRUARY 28, 2001

STATE NAME	COUNTY NAME	CANADA	FRANCE	GERMANY	SWITZERLAND	UNITED KINGDOM	ALL OTHERS
OREGON	BENTON	0	0	102	0	126	14
	CLACKAMAS	27	0	48	0	0	3,540
	CLATSOP	0	0	0	0	0	160
	COLUMBIA	0	2,385	0	0	0	0
	COOS	199	0	360	0	0	0
	CROOK	720	0	893	0	0	0
	CURRY	2,061	0	0	0	0	0
	DESCHUTES	0	0	0	0	664	800
	DOUGLAS	106	0	10	538	0	468
	HARNEY	0	0	0	0	641	41,802
	HOOD RIVER	0	0	0	0	0	152,504
	JACKSON	0	0	0	0	458	92
	JOSEPHINE	0	0	21	0	3,171	2,988
	KLAMATH	2,860	0	0	0	0	1,295
	LANE	342	0	216	0	4,187	835
	LINGOLN	0	0	290	0	0	353
	LINN	2,013	0	0	0	0	400
	MALHEUR	0	0	0	0	15	15
	MARION	190	0	190	0	0	14
	MULTNOMAH	116	0	0	656	377	157
	POLK	226	0	0	0	0	0
	TILLAMOOK	0	0	4,470	1,792	460	532
	UMATILLA	80	0	0	0	0	528
	UNION	0	0	170	0	0	38
	WALLOWA	0	0	0	0	133	28
WASCO	0	0	1,396	0	0	0	
WASHINGTON	0	0	101	0	0	2,000	
YAMHILL	1,365	180	0	0	0	3,058	
		10,305	2,565	8,267	2,986	10,232	211,649

OREGON

REPORT 2

U.S. AGRICULTURAL LANDHOLDINGS (ACRES)
BY COUNTRY OF FOREIGN OWNER
BY STATE AND COUNTY AS OF FEBRUARY 28, 2001

STATE NAME	COUNTY NAME	CANADA	FRANCE	GERMANY	SWITZERLAND	UNITED KINGDOM	ALL OTHERS
PENNSYLVANIA	ADAMS	95	0	1,085	0	32	0
	ALLEGHENY	0	0	1,645	542	0	89
	ARMSTRONG	0	0	3,743	0	100	0
	BEAVER	0	0	0	0	0	1,074
	BEDFORD	55	0	30	0	0	0
	BERKS	0	0	0	55	0	1,415
	BRADFORD	0	4,011	0	348	0	617
	BUCKS	0	0	0	648	0	0
	BUTLER	0	0	211	0	0	0
	CENTRE	2,050	0	4,845	0	3,483	0
	CHESTER	68	0	55	0	58	547
	CLEARFIELD	0	0	0	0	12,614	0
	CRAWFORD	65	0	0	0	0	147
	CUMBERLAND	0	0	0	0	100	204
	DAUPHIN	0	0	0	0	0	74
	DELAWARE	0	0	0	0	44	0
	FAYETTE	0	0	481	912	0	100
	FRANKLIN	0	0	0	0	0	71
	GREENE	0	0	0	39,862	0	0
	INDIANA	0	0	0	11,204	0	0
	JEFFERSON	0	0	0	1,260	0	0
	JUNIATA	0	0	0	93	0	0
	LANCASTER	0	0	0	0	0	344
	LAWRENCE	0	82	0	0	0	0
	LEBANON	0	315	0	0	299	197
	LEHIGH	0	0	0	0	0	779
LUZERNE	0	25	0	0	20	0	
LYCOMING	0	0	0	0	363	55	
MCKEAN	46	0	0	0	0	0	
MERCER	0	0	0	0	0	90	
MONTGOMERY	0	0	0	0	0	266	
MONTGOMERY	0	0	0	0	0	0	
MONTGOMERY	0	0	0	0	140	0	
MONTGOMERY	0	0	0	0	0	330	
MONTGOMERY	69	99	284	0	0	0	
MONTGOMERY	0	0	0	0	0	100	
MONTGOMERY	0	0	140	94	0	0	
MONTGOMERY	0	0	1,079	0	31,657	0	
MONTGOMERY	0	0	0	0	72	0	
MONTGOMERY	0	342	0	0	0	0	
MONTGOMERY	0	0	0	0	0	0	
MONTGOMERY	0	0	0	0	0	272	
MONTGOMERY	45	0	23,635	0	0	0	
MONTGOMERY	0	0	1,705	0	0	135	
MONTGOMERY	0	10,332	0	0	0	0	
MONTGOMERY	0	0	108	0	102	330	
----- PENNSYLVANIA -----		2,493	15,206	91,465	2,599	49,084	7,236

REPORT 2

U.S. AGRICULTURAL LANDHOLDINGS (ACRES)
 BY COUNTRY OF FOREIGN OWNER
 BY STATE AND COUNTY AS OF FEBRUARY 28, 2001

STATE NAME	COUNTY NAME	CANADA	FRANCE	GERMANY	SWITZERLAND	UNITED KINGDOM	ALL OTHERS
PUERTO RICO	MAYAGUEZ	5	0	0	0	0	10
	PONCE	44	170	216	0	0	394
-----		49	170	216	0	0	404

REPORT 2

U.S. AGRICULTURAL LANDHOLDINGS (ACRES)
BY COUNTRY OF FOREIGN OWNER
BY STATE AND COUNTY AS OF FEBRUARY 28, 2001

STATE NAME	COUNTY NAME	CANADA	FRANCE	GERMANY	SWITZERLAND	UNITED KINGDOM	ALL OTHERS
RHODE ISLAND	WASHINGTON	0	0	0	0	0	17

REPORT 2

U.S. AGRICULTURAL LANDHOLDINGS (ACRES)
 BY COUNTRY OF FOREIGN OWNER
 BY STATE AND COUNTY AS OF FEBRUARY 28, 2001

STATE NAME	COUNTY NAME	CANADA	FRANCE	GERMANY	SWITZERLAND	UNITED KINGDOM	ALL OTHERS
SOUTH CAROLINA	AIKEN	1,996	1,545	178	0	1,722	239
	ALLENDALE	167	0	2,980	4,596	0	0
	ANDERSON	0	0	723	0	5	116
	BAMBERG	2,178	0	5,568	0	0	100
	BARNWELL	0	0	495	0	0	1,118
	BEAUFORT	3,000	0	0	0	0	1,375
	BERKELEY	0	0	323	0	6,002	22,662
	CALHOUN	0	0	0	0	0	1,686
	CHARLESTON	23	0	1,546	0	0	1,666
	CHEROKEE	108	0	0	0	0	28
	CHESTER	1,767	0	0	0	397	1,281
	CHESTERFIELD	693	0	274	0	4,169	3,104
	CLARENDON	0	0	0	1,828	0	6,173
	COLLETON	0	0	3,865	3,727	0	4,727
	DARLINGTON	0	0	0	201	0	4,718
	DILLON	0	0	0	0	0	397
	DORCHESTER	0	0	345	0	1,108	810
	EDGEFIELD	5	0	0	0	0	31
	FLORENCE	0	0	0	1,412	0	13,688
	GREENVILLE	509	0	26	188	0	0
	GREENWOOD	0	0	0	0	0	729
	HAMPTON	3,085	0	0	9,822	138	971
	HORRY	0	0	0	0	0	1,862
	JASPER	0	0	0	2,355	0	0
	KERSHAW	0	0	0	0	213	521
	LANCASTER	0	0	13	0	0	1,149
	LAURENS	1,489	0	2,329	0	0	1,117
	LEE	0	0	0	0	0	514
	MARTIN	0	0	0	0	47	2,363
	MARLBORO	0	0	0	0	20,318	15,124
	NEWBERRY	425	0	0	0	0	1,086
	ORANGEBURG	0	0	0	2,941	715	2,407
PICKENS	11	0	0	1,093	748	0	
RICHLAND	0	0	0	1,653	0	327	
SPARTANBURG	675	0	0	647	0	1,794	
SUMTER	0	0	0	0	2,516	1,891	
UNION	599	0	0	0	0	0	
WILLIAMSBURG	0	0	0	0	0	788	
YORK	0	0	0	0	47	0	
-----		16,730	3,900	35,009	11,764	38,145	96,562
SOUTH CAROLINA							

REPORT 2

U.S. AGRICULTURAL LANDHOLDINGS (ACRES)
 BY COUNTRY OF FOREIGN OWNER
 BY STATE AND COUNTY AS OF FEBRUARY 28, 2001

STATE NAME	COUNTY NAME	CANADA	FRANCE	GERMANY	SWITZERLAND	UNITED KINGDOM	ALL OTHERS
SOUTH DAKOTA	BEADLE	0	0	636	0	0	320
	BROOKINGS	787	0	160	0	0	400
	BROWN	85	0	0	0	0	0
	BUTTE	2,840	0	0	0	0	0
	CLARK	640	0	1,280	0	0	306
	CLAY	0	0	400	0	0	9
	CODINGTON	0	0	270	0	0	0
	CUSTER	0	0	0	0	0	35
	DAVISON	800	0	1,168	0	0	0
	EDMUNDS	0	0	0	0	0	320
	GRANT	252	0	0	0	0	0
	HAMLIN	0	0	0	0	0	0
	HAND	0	0	320	0	0	0
	HUGHES	373	0	320	0	0	0
	HUDE	0	0	840	0	0	0
	KINGSBURY	0	0	2,025	0	0	160
	LINCOLN	0	0	800	0	0	159
	LYMAN	155	0	0	0	0	0
	MEADE	6,954	0	0	0	0	783
	MINER	0	0	160	0	0	0
	MINNEHAHA	0	0	76	0	34	0
	MOODY	0	0	840	0	0	0
	PENNINGTON	6,854	0	0	0	0	0
	PERKINS	160	0	0	0	0	1,278
	POTTER	400	0	0	0	0	0
ROBERTS	163	0	0	0	0	0	
SANBORN	0	0	2,396	0	131	0	
SPINK	800	0	3,005	0	0	0	
TURNER	0	0	154	0	0	199	
UNION	0	0	0	0	0	80	
WALWORTH	483	0	0	0	0	0	
ZIEBACH	0	0	0	0	0	798	
-----		21,746	0	14,850	0	165	4,847
SOUTH DAKOTA							

REPORT 2

U.S. AGRICULTURAL LANDHOLDINGS (ACRES)
 BY COUNTRY OF FOREIGN OWNER
 BY STATE AND COUNTY AS OF FEBRUARY 28, 2001

STATE NAME	COUNTY NAME	CANADA	FRANCE	GERMANY	SWITZERLAND	UNITED KINGDOM	ALL OTHERS
TENNESSEE	ANDERSON	0	0	0	0	50	0
	BEDFORD	0	356	0	0	96	2,760
	BENTON	0	0	0	0	0	344
	BLEDSE	100	0	0	11,288	0	10,110
	BLOUNT	0	0	0	0	17	0
	BRADLEY	0	0	0	0	0	188
	CARROLL	0	0	0	0	0	111
	CARTER	0	0	0	0	0	0
	CHEATHAM	0	0	0	0	63	0
	CLAIBORNE	0	0	0	0	440	0
	CLAY	0	0	2	0	42	25
	COCKE	0	319	0	0	0	347
	COFFEE	0	0	0	0	0	819
	DAVIDSON	0	0	157	331	925	40
	DEKALB	0	0	133	0	0	0
	DICKSON	903	0	0	0	50	83
	FAYETTE	0	0	0	0	0	0
	FRANKLIN	0	0	0	0	0	0
	GIBSON	0	0	75	0	0	750
	GILES	263	0	71	0	0	1,005
	GRAINGER	0	0	219	0	0	0
	GREENE	0	0	30	0	0	0
	GRUNDY	0	0	0	0	0	10
	HARDEMAN	0	0	0	0	0	0
	HARDIN	503	0	0	888	1,969	0
	HAYWOOD	498	0	2,034	525	0	411
	HENRY	0	0	1,257	893	0	893
	HICKMAN	0	0	638	0	511	20
	HOUSTON	111	0	0	0	0	227
	HUMPHREYS	300	0	0	0	93	0
	JACKSON	0	0	4,394	0	61	0
	JEFFERSON	0	0	0	0	0	0
	KNOX	80	0	0	0	0	341
	LAWRENCE	0	0	0	0	0	3,216
	LEWIS	0	0	0	0	144	660
	LINCOLN	0	190	0	0	0	672
	LOUDON	0	0	0	109	0	3,195
	MCMINN	0	0	0	0	2	114
	MCNAIRY	0	0	0	0	0	0
	MACON	0	2,069	143	0	0	165
MADISON	0	0	0	0	0	0	
MARION	0	0	0	441	141	412	
MAURY	0	0	0	0	0	81	
MONROE	1,225	4,808	0	0	682	274	
MONTGOMERY	17	0	0	0	0	0	
PERRY	0	0	0	0	0	0	
PICKETT	0	0	2,186	0	0	1,047	
PUTNAM	0	0	13	0	0	0	
ROBERTSON	40	0	0	0	1,516	0	
		0	0	0	0	13	
		0	0	0	0	0	

REPORT 2

U.S. AGRICULTURAL LANDHOLDINGS (ACRES)
 BY COUNTRY OF FOREIGN OWNER
 BY STATE AND COUNTY AS OF FEBRUARY 28, 2001

STATE NAME	COUNTY NAME	CANADA	FRANCE	GERMANY	SWITZERLAND	UNITED KINGDOM	ALL OTHERS
TENNESSEE	RUTHERFORD	12	0	0	0	0	0
	SEQUATCHIE	0	0	0	0	0	951
	SEVIER	0	0	0	161	0	52
	SHELBY	0	0	0	0	0	976
	SMITH	0	0	0	0	0	1,985
	STEWART	0	0	0	0	182	0
	SULLIVAN	0	0	0	0	109	0
	SUMNER	0	0	22	0	0	0
	TIPTON	0	0	0	683	0	0
	UNION	0	0	162	0	119	0
	VAN BUREN	513	0	0	0	0	12
	WARREN	0	0	0	0	0	238
	WASHINGTON	0	0	0	0	593	0
	WAYNE	0	0	10	2,162	0	0
	WEAKLEY	0	0	0	0	1,374	0
	WILLIAMSON	195	0	110	0	0	503
	WILSON	0	92	0	0	0	372
-----		4,760	7,834	11,656	17,481	9,086	33,515
TENNESSEE							

REPORT 2

U.S. AGRICULTURAL LANDHOLDINGS (ACRES)
 BY COUNTRY OF FOREIGN OWNER
 BY STATE AND COUNTY AS OF FEBRUARY 28, 2001

STATE NAME	COUNTY NAME	CANADA	FRANCE	GERMANY	SWITZERLAND	UNITED KINGDOM	ALL OTHERS
TEXAS	ANDERSON	0	0	0	1,437	12	1,959
	ANDREWS	0	0	0	0	0	320
	ATASCOSA	0	0	0	1,018	0	4,458
	AUSTIN	0	0	0	42	0	0
	BAILEY	0	0	0	0	0	149
	BANDERA	0	0	2,450	0	0	1,888
	BASTROP	0	0	0	0	45	860
	BELL	0	0	0	293	0	1,525
	BEXAR	0	199	0	20	1,396	7,319
	BLANCO	0	0	3,742	0	378	1,199
	BOSQUE	0	0	22	129	0	3,730
	BOWIE	0	0	0	8,794	206	9,002
	BRAZORIA	443	0	0	771	3,879	602
	BRAZOS	0	0	411	1,060	970	9,789
	BREWSTER	0	953	75	14,774	37	60
	BROWN	0	0	0	0	0	540
	BURLESON	0	0	310	0	0	16,805
	BURNET	0	0	0	0	0	227
	CALDWELL	0	0	0	0	0	5,009
	CALHOUN	0	0	0	0	0	1,119
	CALLAHAN	787	0	0	0	4,180	0
	CAMERON	199	0	264	0	1,780	0
	CARSON	0	139	558	0	0	0
	CHAMBERS	0	0	0	1,842	0	0
	CHEROKEE	0	0	0	0	187	0
	CLAY	0	0	0	0	100	0
	COLEMAN	0	0	0	0	268	6,213
	COLLIN	242	0	0	213	578	3,978
	COLORADO	0	1,510	150	0	0	973
	COMAL	410	0	622	0	1,447	1,387
	COMANCHE	2,611	0	0	0	0	1,065
	COOKE	0	0	70	0	164	77
	CORYELL	0	0	1,618	0	0	777
	CRANE	0	0	0	133	0	0
	CROCKETT	0	0	0	0	0	0
	CULBERSON	15,558	0	0	0	0	3,815
	DALLAM	634	0	0	20,120	0	56,074
DALLAS	2,201	0	2,384	356	476	2,801	
DEAF SMITH	1,173	89	573	326	3,317	2,066	
DELTA	0	0	0	0	0	5,218	
DENTON	2,884	41	6,542	381	0	872	
DEWITT	0	0	70	0	232	2,327	
DIMMITT	0	0	0	0	0	1,403	
DUVAL	0	0	0	0	0	3,050	
EASTLAND	0	0	0	0	0	13,682	
ECTOR	0	0	0	0	110	160	
EDWARDS	0	0	0	0	0	10,760	
ELLIS	0	0	0	0	0	12,552	
EL PASO	0	0	0	80	10,603	7,869	
						160	

U.S. AGRICULTURAL LANDHOLDINGS (ACRES)
 BY COUNTRY OF FOREIGN OWNER
 BY STATE AND COUNTY AS OF FEBRUARY 28, 2001

STATE NAME	COUNTY NAME	CANADA	FRANCE	GERMANY	SWITZERLAND	UNITED KINGDOM	ALL OTHERS
TEXAS	ERATH	127	0	0	1,831	1,628	5,341
	FALLS	0	0	2,792	0	0	619
	FANNIN	98	933	204	2,834	0	1,126
	FAYETTE	0	0	0	0	0	542
	FISHER	896	0	0	0	0	0
	FORT BEND	3,874	1,656	0	72	31	3,808
	FRANKLIN	0	0	2,841	110	0	2,531
	FREESTONE	10	0	1,729	0	0	1,131
	FRIO	0	0	0	0	2,171	2,266
	GAINES	980	0	0	0	0	2,726
	GALVESTON	859	0	0	0	505	554
	GARZA	0	0	0	0	1,915	0
	GILLESPIE	0	0	0	0	26	2,440
	GLASSCOCK	1,835	0	0	0	0	0
	GOLIAD	0	0	0	0	0	755
	GONZALES	0	100	0	0	175	381
	GRAY	0	0	3,474	0	0	0
	GRAYSON	0	0	0	0	869	1,984
	REGG	0	0	1,148	0	1,175	160
	GRIMES	0	0	85	0	0	353
	GUADALUPE	0	0	0	0	40	51
	HALE	0	0	0	0	0	2,658
	HALL	0	0	0	0	0	771
	HAMILTON	0	0	0	0	0	1,651
	HANSFORD	0	0	0	0	0	640
	HARDEMAN	0	0	0	0	0	65
	HARDIN	0	0	0	1,000	30	0
	HARRIS	3,126	2,172	0	0	787	3,856
	HARRISON	0	0	311	0	0	656
	HARTLEY	800	160	640	0	0	1,185
	HAYS	0	0	0	52	598	454
	HENDERSON	0	0	0	4,950	0	5,169
	HIDALGO	271	6,921	5,090	3,790	15,365	96,219
HILL	522	0	0	0	0	2,746	
HOCKLEY	0	0	0	0	0	2,426	
HOOD	0	0	0	0	0	44	
HOPKINS	0	0	516	0	0	8,613	
HOUSTON	0	0	1,156	4,616	52	2,909	
HOWARD	4,758	0	0	0	0	0	
HUDSPETH	0	0	0	0	0	14,988	
HUNT	0	0	948	0	0	2,977	
HUTCHINSON	0	0	0	0	0	1,772	
JACKSON	0	0	0	0	0	26,925	
JEFF DAVIS	0	0	5,441	0	0	53,909	
JEFFERSON	0	0	2,364	1,935	489	1,454	
JIM HOGG	0	0	0	0	0	1,541	
JIM WELLS	724	0	0	0	0	0	
JOHNSON	0	0	0	0	46	690	
KARNES	0	0	0	0	0	132	

REPORT 2

U.S. AGRICULTURAL LANDHOLDINGS (ACRES)
 BY COUNTRY OF FOREIGN OWNER
 BY STATE AND COUNTY AS OF FEBRUARY 28, 2001

STATE NAME	COUNTY NAME	CANADA	FRANCE	GERMANY	SWITZERLAND	UNITED KINGDOM	ALL OTHERS
TEXAS	KAUFMAN	0	918	0	7,363	225	4,604
	KENDALL	0	0	0	0	0	1,445
	KENT	0	0	0	0	1,920	0
	KERR	0	0	0	0	0	250
	KIMBLE	0	0	0	0	72	612
	LAMAR	1,284	107	3,876	2,368	2,669	10,900
	LASALLE	0	0	0	0	0	3,148
	LAVACA	0	0	35	0	0	1,815
	LEE	0	0	0	0	0	1,328
	LEON	0	0	196	0	0	6,401
	LIBERTY	0	0	0	0	1,496	13,704
	LIMESTONE	394	0	1,378	760	428	909
	LIVE OAK	0	0	0	0	0	0
	LIVANO	243	0	0	0	237	0
	LUBBOCK	0	511	0	0	0	0
	MCCULLOCH	0	0	0	0	0	253
	MCLENNAN	253	0	0	0	0	228
	MCMULLEN	0	0	942	0	155,695	2,157
	MADISON	0	0	0	0	0	328
	MARION	0	0	0	975	0	3,738
	MATAGORDA	4,426	0	0	0	0	1,162
	MAVERICK	7,745	0	0	0	80	2,299
	MEDINA	0	658	4,782	0	0	5,839
	MONTGOMERY	47	0	0	0	0	835
	MOORE	0	0	0	0	0	1,032
	MORRIS	0	0	0	0	0	282
	NACOGDOCHES	0	0	0	0	243	0
	NAVARRO	0	0	315	0	0	83
	NOLAN	0	1,202	256	1,861	0	2,059
	NUECES	141	0	719	0	0	0
	OCHILTREE	330	0	0	0	141	829
	ORANGE	0	0	0	0	0	11,153
	PARKER	262	0	0	0	0	61
	PEGOS	1,280	0	0	0	320	0
	POLK	0	0	75	0	645	23,872
	POTTER	0	0	0	0	28	0
	PRESIDIO	0	0	0	0	0	5,178
RAINS	0	0	7,182	0	2,779	73,116	
RED RIVER	457	0	0	0	0	231	
REEVES	4,928	5,200	9,237	1,183	0	14,196	
REFUGIO	0	0	0	24,996	0	1,970	
ROBERTSON	0	0	0	0	0	555	
ROCKWALL	15	0	13,648	2,544	1,296	7,685	
RUNNELS	0	0	0	0	0	2,711	
RUSK	194	0	0	0	0	230	
SABINE	518	0	0	0	0	0	
SAN PATRICIO	2,880	0	0	0	0	0	
SAN SABA	0	0	2,051	2,268	150	1,614	
SCHLEICHER	0	0	0	0	73	300	
					81	0	

REPORT 2

U.S. AGRICULTURAL LANDHOLDINGS (ACRES)
 BY COUNTRY OF FOREIGN OWNER
 BY STATE AND COUNTY AS OF FEBRUARY 28, 2001

STATE NAME	COUNTY NAME	CANADA	FRANCE	GERMANY	SWITZERLAND	UNITED KINGDOM	ALL OTHERS
UTAH	BOX ELDER	0	0	0	0	294	0
	CACHE	0	0	0	0	3,537	0
	CARBON	0	0	1,104	0	1,355	0
	DAVIS	0	0	2	0	197	0
	DUCHESNE	489	0	0	0	0	0
	EMERY	0	0	5,546	0	15,257	0
	GARFIELD	0	0	303	0	480	0
	JUAB	0	0	0	0	32	0
	SALT LAKE	0	42	0	0	31,141	619
	SAN JUAN	0	0	0	0	0	320
	SANPETE	1,600	0	0	0	555	0
	SEVIER	0	0	136	0	500	0
	SUMMIT	0	0	0	0	0	1,580
	TOOELE	0	0	0	0	1,652	4,425
	UINTAH	0	0	0	0	0	1,258
	UTAH	0	0	0	0	794	0
	WASATCH	0	0	0	0	0	9,800
	WASHINGTON	0	0	0	0	1,538	0
	WEBER	0	0	0	0	83	0
UTAH		2,089	42	7,091	0	57,415	18,002

U.S. AGRICULTURAL LANDHOLDINGS (ACRES)
 BY COUNTRY OF FOREIGN OWNER
 BY STATE AND COUNTY AS OF FEBRUARY 28, 2001

STATE NAME	COUNTY NAME	CANADA	FRANCE	GERMANY	SWITZERLAND	UNITED KINGDOM	ALL OTHERS	
VERMONT	ADDISON	202	0	160	2,748	154	1,992	
	BENNINGTON	488	0	0	0	2,766	0	
	CALEDONIA	3,322	0	0	599	0	578	
	CHITTENDEN	417	0	0	0	0	198	
	ESSEX	3,449	0	1,270	283	0	0	
	FRANKLIN	12,745	0	730	0	302	1,880	
	GRAND ISLE	1,687	0	0	0	0	60	
	LAMOILLE	2,025	81	0	854	807	5,746	
	ORANGE	359	0	0	0	600	666	
	ORLEANS	6,809	310	422	2,298	1,162	2,311	
	RUTLAND	0	0	0	3,082	1,857	286	
	WASHINGTON	1,124	0	82	90	6,553	936	
	WINDHAM	825	0	0	1,700	5,027	1,000	
	WINDSOR	0	1,200	523	0	0	435	
			33,452	1,591	3,187	11,654	19,228	16,088

REPORT 2

U.S. AGRICULTURAL LANDHOLDINGS (ACRES)
 BY COUNTRY OF FOREIGN OWNER
 BY STATE AND COUNTY AS OF FEBRUARY 28, 2001

STATE NAME	COUNTY NAME	CANADA	FRANCE	GERMANY	SWITZERLAND	UNITED KINGDOM	ALL OTHERS
VIRGINIA	ACCOMAC	0	0	0	0	0	365
	ALBEMARLE	398	238	1,664	0	511	6,226
	AMHERST	0	0	0	0	0	456
	AUGUSTA	0	0	0	175	0	294
	BEDFORD	115	0	168	0	0	136
	BLAND	0	0	585	0	0	0
	BOTETOURT	0	0	91	0	650	700
	BUCHANAN	0	0	13,607	0	0	0
	BUCKINGHAM	38	0	68	0	0	0
	CAMPBELL	0	0	0	92	0	0
	CAROLINE	0	842	0	0	0	0
	CARROLL	0	72	0	0	0	252
	CHARLES CITY	0	0	1,700	0	0	0
	CHARLOTTE	0	323	0	0	0	0
	CLARKE	0	0	0	0	0	0
	CULPEPPER	27	0	2,724	0	69	249
	CUMBERLAND	0	0	6,791	1,503	0	1,040
	ESSEX	0	0	542	200	224	0
	FAIRFAX	0	0	1,118	0	0	2,195
	FAUQUIER	53	0	452	0	0	1,205
	FLUVANNA	0	0	962	551	1,641	7,038
	FREDERICK	693	359	58	0	7	248
	GILES	0	0	0	0	0	646
	GLOUCESTER	0	290	779	0	0	329
	GOCHLAND	0	0	0	0	0	0
	GRAYSON	66	0	0	0	0	2,308
	GREENE	0	0	0	0	0	313
	HANOVER	0	0	0	0	371	0
	ISLE OF WIGHT	0	0	0	0	243	125
	KING AND QUEEN	0	0	517	0	0	0
	KING GEORGE	0	0	0	0	115	928
	KING WILLIAM	0	0	0	0	0	573
	LANCASTER	585	0	0	0	0	1,696
	LEE	0	0	226	0	0	108
	LOUDOUN	0	0	16	0	0	0
	LOUISA	223	224	585	2,417	0	11,748
	MADISON	0	105	245	0	0	158
	MATHEWS	0	322	0	1,414	816	335
	MECKLENBURG	0	0	273	0	0	0
	MIDDLESEX	0	70	322	0	0	0
	MONTGOMERY	469	0	17	0	0	0
	NELSON	0	0	217	0	0	0
	NEW KENT	0	0	0	0	0	251
	NORTHUMBERLAND	0	0	0	0	0	2,683
	NOTTOWAY	0	0	239	0	0	278
	ORANGE	159	0	0	0	0	0
	PATRICK	0	161	0	0	0	1,109
	PRINCE WILLIAM	0	10,739	0	0	740	935
	PULASKI	26	0	0	0	0	139
			0	0	0	0	292

REPORT 2

U.S. AGRICULTURAL LANDHOLDINGS (ACRES)
BY COUNTRY OF FOREIGN OWNER
BY STATE AND COUNTY AS OF FEBRUARY 28, 2001

STATE NAME	COUNTY NAME	CANADA	FRANCE	GERMANY	SWITZERLAND	UNITED KINGDOM	ALL OTHERS
VIRGINIA	RAPPAHANNOCK	1	0	722	0	399	547
	RICHMOND	0	15	0	0	152	34
	ROANOKE	0	0	0	0	0	143
	ROCKBRIDGE	0	0	491	175	53	206
	ROCKINGHAM	0	0	0	0	0	207
	RUSSELL	0	0	237	0	0	0
	SCOTT	0	0	0	0	160	0
	SHENANDOAH	180	0	0	0	316	66
	SMYTH	0	0	0	0	163	0
	SOUTHAMPTON	0	0	0	741	0	0
	SPOTSYLVANIA	0	0	0	0	0	670
	STAFFORD	0	0	0	0	0	564
	SURRY	0	0	0	0	0	231
	TAZEWELL	0	0	7,870	0	0	0
	WARREN	0	0	155	0	0	29
	WISE	0	0	1,005	0	0	0
	WYTHE	0	0	0	0	219	0
	YORK	0	0	0	0	1,497	0
	CHESAPEAKE	0	0	0	0	52	904
	LYNCHBURG	0	0	0	0	0	265
	SUFFOLK	0	0	0	72	0	0
	VIRGINIA BEACH	0	0	0	0	54	0
	-----		3,033	13,760	46,785	7,340	8,452
VIRGINIA							

REPORT 2

U.S. AGRICULTURAL LANDHOLDINGS (ACRES)
 BY COUNTRY OF FOREIGN OWNER
 BY STATE AND COUNTY AS OF FEBRUARY 28, 2001

STATE NAME	COUNTY NAME	CANADA	FRANCE	GERMANY	SWITZERLAND	UNITED KINGDOM	ALL OTHERS
WASHINGTON	ADAMS	2,037	0	0	0	0	0
	BENTON	0	0	280	0	0	222
	CHELAN	977	0	0	0	0	436
	CLALLAM	33	0	0	0	0	710
	CLARK	121	0	0	0	0	683
	COWLITZ	425	35	0	0	2,882	600
	DOUGLAS	20	0	0	0	2,604	3,420
	FERRY	1,356	0	15	0	2,462	0
	FRANKLIN	140	0	0	0	0	296
	GRANT	1,999	0	240	324	160	1,284
	GRAYS HARBOR	20	0	640	0	0	0
	ISLAND	127	0	20	0	0	0
	JEFFERSON	0	0	173	0	0	0
	KING	1,659	0	2	905	0	4,630
	KITSAP	9	0	0	0	0	0
	KITTIAS	320	0	0	0	0	0
	KLICKITAT	20	0	10	0	0	31,591
	LEWIS	859	0	2,372	0	129	3,429
	LINCOLN	652	0	80	0	3,849	361
	OKANOGAN	14,211	0	2,326	0	0	0
	PACIFIC	170	0	631	0	48,918	774
	PEND OREILLE	21	11	0	0	0	0
	PIERCE	215	0	1,153	640	0	0
	SAN JUAN	33	0	114	0	0	0
	SKAGIT	1,262	0	19,381	1,682	0	0
	SKAMANIA	0	0	0	0	1,667	765
	SNOHOMISH	2,271	0	1,862	0	0	55
	SPOKANE	635	0	0	0	0	479
	STEVENS	1,417	0	0	0	0	0
	THURSTON	230	0	4,181	0	2,519	2,477
	WALLA WALLA	0	0	0	0	88	0
	WHATCOM	8,005	0	9,840	0	2,732	9,268
WHITMAN	228	0	0	0	0	0	
YAKIMA	4,070	0	1,478	2,095	0	27	
		43,542	46	44,798	5,646	68,010	61,507

U.S. AGRICULTURAL LANDHOLDINGS (ACRES)
 BY COUNTRY OF FOREIGN OWNER
 BY STATE AND COUNTY AS OF FEBRUARY 28, 2001

STATE NAME	COUNTY NAME	CANADA	FRANCE	GERMANY	SWITZERLAND	UNITED KINGDOM	ALL OTHERS
WEST VIRGINIA	BARBOUR	0	0	823	0	0	67
	BOONE	0	0	10	0	0	0
	BRAXTON	0	0	1,637	0	0	0
	DODDRIDGE	0	0	0	0	0	140
	FAYETTE	0	0	397	0	0	84
	GILMER	35	0	0	0	1,585	0
	GRANT	0	0	3,329	0	0	0
	HAMPSHIRE	0	0	0	0	0	705
	HARRISON	16	0	6,127	0	0	0
	JEFFERSON	174	0	0	0	1,719	332
	KANAWHA	1,680	0	0	0	3,413	0
	LEWIS	0	0	0	0	68	0
	LOGAN	0	0	1	0	0	0
	MCDOWELL	0	0	7,256	0	0	0
	MARION	0	0	8,771	0	0	0
	MARSHALL	0	0	6,465	0	166	0
	MERCER	0	0	58	0	0	0
	MINERAL	0	0	0	0	1,101	71
	MINGO	0	0	1,782	0	0	0
	MONONGALIA	0	0	15,619	0	0	0
	PENDLETON	0	0	0	0	0	150
	POCAHONTAS	10,540	0	0	0	500	0
	PRESTON	0	0	0	0	0	116
PUTNAM	0	0	0	0	0	229	
RALEIGH	8,530	0	6,014	0	0	0	
RANDOLPH	0	0	0	0	0	4,775	
ROANE	0	0	0	0	105	0	
SUMMERS	0	0	225	0	0	0	
TUCKER	0	0	40	0	0	0	
UPSHUR	0	0	1,440	0	0	166	
WEBSTER	0	0	29	0	0	6,802	
WETZEL	0	0	236	0	0	0	
WYOMING	0	0	1,399	0	0	0	
-----		20,975	0	61,658	0	8,657	13,637
WEST VIRGINIA							

REPORT 2

U.S. AGRICULTURAL LANDHOLDINGS (ACRES)
 BY COUNTRY OF FOREIGN OWNER
 BY STATE AND COUNTY AS OF FEBRUARY 28, 2001

STATE NAME	COUNTY NAME	CANADA	FRANCE	GERMANY	SWITZERLAND	UNITED KINGDOM	ALL OTHERS
WISCONSIN	ADAMS	0	0	0	0	0	285
	ASHLAND	0	0	0	0	0	13,213
	BARRON	399	0	58	0	0	320
	BAYFIELD	0	0	560	0	0	4,948
	BURNETT	0	0	0	0	0	1,318
	CLARK	523	0	0	319	0	10,476
	COLUMBIA	0	0	0	0	0	80
	DANE	0	0	74	152	0	513
	DODGE	0	0	0	0	0	335
	DOUGLAS	0	0	0	0	35	5,074
	DUNN	0	0	160	0	0	0
	EAU CLAIRE	0	0	0	0	0	0
	FOND DU LAC	284	0	428	1,238	0	433
	FOREST	8,546	0	0	0	7	177
	FORSYTH	0	0	0	0	0	47,470
	GREEN	0	0	2,324	0	0	0
	IRON	0	0	362	0	0	0
	JACKSON	0	0	0	0	0	35,847
	JEFFERSON	0	539	0	0	0	1,215
	JUNEAU	0	0	0	0	0	327
	LAFAYETTE	0	0	50	0	0	0
	LANGLADE	0	0	3,324	0	0	1,706
	LINCOLN	0	0	0	0	0	6,998
	MANITOWOC	136	0	0	0	0	392
	MARATHON	0	0	0	200	0	730
	MARQUETTE	0	0	80	0	0	0
	MILWAUKEE	0	0	82	0	0	47
	MONTGOMERY	0	0	0	0	0	0
	MUSKOGEE	260	0	0	0	0	120
	ONEIDA	0	0	0	0	0	90,748
	OUTAGAMIE	0	0	0	0	0	80
	PIERCE	0	0	0	256	56	8
	POLK	0	0	0	0	120	0
	PORTAGE	0	0	0	0	0	0
	PRICE	0	0	0	397	0	2,827
	RACINE	0	1,011	0	0	0	919
	RICHLAND	0	0	0	0	0	0
	ROCK	0	0	0	100	0	0
	RUSK	0	0	1,604	0	0	0
	ST CROIX	40	0	0	0	2,420	289
	SAUK	0	0	0	0	0	187
	SAWYER	0	0	0	0	594	367
	SHAWANO	80	0	0	0	0	69,293
	SHEBOYGAN	0	0	0	0	0	0
	TAYLOR	0	0	0	0	0	67
	TREMPEALEAU	179	0	0	170	0	400
	VILAS	0	74	0	0	0	170
WALWORTH	0	0	223	0	0	8,500	
WASHBURN	454	0	3,127	0	446	1,014	
WAUKESHA	0	194	9	0	140	569	

REPORT 2

U.S. AGRICULTURAL LANDHOLDINGS (ACRES)
 BY COUNTRY OF FOREIGN OWNER
 BY STATE AND COUNTY AS OF FEBRUARY 28, 2001


STATE NAME	COUNTY NAME	CANADA	FRANCE	GERMANY	SWITZERLAND	UNITED KINGDOM	ALL OTHERS
WISCONSIN	WAUPACA	40	0	0	0	0	0
	WAUSHARA	0	0	0	0	0	381
	WINNEBAGO	0	0	0	0	0	27
	WOOD	0	0	0	0	0	636
-----	10,941	1,818	13,118	2,179	3,818	-----	324,410

REPORT 2

U.S. AGRICULTURAL LANDHOLDINGS (ACRES)
 BY COUNTRY OF FOREIGN OWNER
 BY STATE AND COUNTY AS OF FEBRUARY 28, 2001


STATE NAME	COUNTY NAME	CANADA	FRANCE	GERMANY	SWITZERLAND	UNITED KINGDOM	ALL OTHERS
WYOMING	ALBANY	705	0	0	6,719	0	2,602
	BIG HORN	0	0	0	0	411	656
	CAMPBELL	0	0	64,561	0	39,351	6,370
	CARBON	0	0	5,560	0	0	500
	CONVERSE	0	0	0	0	28,521	0
	CROOK	0	0	0	0	0	960
	FREMONT	160	0	712	0	0	0
	GOSHEN	1,600	0	0	0	0	232
	HOT SPRINGS	0	0	8,985	0	0	0
	LARAMIE	0	0	0	220	0	1,880
	LINCOLN	0	0	0	0	5,894	0
	NATRONA	0	0	0	0	3,035	0
	NIobrARA	0	0	0	388	0	0
	PARK	0	0	0	0	46	80
	PLATTE	0	0	0	0	0	15,791
	SHERIDAN	0	0	24,059	0	19,021	1,066
	SUBLETTE	0	0	6,358	0	0	14,900
	TETON	0	0	0	0	0	1,099
	UINTA	0	0	0	0	0	1,541
	WASHAKIE	0	0	0	0	0	1,106
WESTON	0	0	321	0	0	0	
		2,465	0	110,556	7,327	96,279	48,783
		4,509,212	408,683	1,816,876	638,775	1,610,248	6,575,792

WYOMING



Report 3

**Use of U.S. Agricultural Landholdings
of Foreign Owners By State And County**



REPORT 3

USE OF U.S. AGRICULTURAL LANDHOLDINGS OF FOREIGN OWNERS,
BY STATE AND COUNTY AS OF FEBRUARY 28, 2001

STATE NAME	COUNTY NAME	NUMBER OF PARCELS	ACRES IN CROPLAND	ACRES IN PASTURE	ACRES IN FOREST	ACRES IN OTHER AG	ACRES IN NON AG	TOTAL ACRES
ALABAMA	AUTAUGA	2	0	0	43	359	0	402
	BALDWIN	4	0	0	28,054	16	20	28,090
	BARBOUR	4	0	0	691	0	39	730
	BIBB	2	0	0	9,351	0	0	9,351
	BULLOCK	13	364	0	24	3	0	391
	BUTLER	22	69	0	18,980	0	95	19,144
	CALHOUN	2	0	0	7,141	0	6	7,147
	CHAMBERS	1	0	0	135	0	0	135
	CHILTON	2	0	0	9,456	0	0	9,456
	CHOCTAW	19	0	0	8,056	0	123	8,179
	CLARKE	21	0	0	11,642	57	131	11,830
	CLAY	3	0	0	34,405	0	4	34,409
	CLEBURNE	2	0	0	14,580	0	8	14,588
	COLBERT	1	0	0	16	0	0	16
	CONECUH	8	0	0	47,537	0	18	47,555
	COOSA	2	0	0	47,115	0	78	47,193
	COVINGTON	1	0	0	39,330	0	44	39,374
	CRENSHAW	9	280	314	33,302	0	26	33,922
	DALE	1	215	0	0	0	15	230
	DALLAS	16	0	0	14,524	7	120	14,651
	DEKALB	1	0	0	323	0	0	323
	ELMORE	1	0	0	1,938	0	0	1,938
	ESCAMBIA	4	18	0	0	0	0	18
	ETOWAH	1	0	0	401	0	0	401
	GREENE	4	300	49	2,493	210	250	3,302
	HALE	11	0	0	4,958	6	83	5,047
	HENRY	21	0	59	2,513	513	14	3,099
	JACKSON	6	0	0	30,665	0	0	30,665
	LIMESTONE	5	216	49	152	498	1	916
	LOWNDES	5	0	700	52,045	0	144	52,889
	MACON	16	66	0	249	129	0	444
	MADISON	5	0	0	4,869	0	0	4,869
	MARENGO	68	0	0	25,194	456	340	25,990
	MARION	2	0	0	1,323	0	110	1,433
	MARSHALL	4	0	0	605	0	0	605
	MOBILE	4	0	0	300	185	483	968
	MONROE	26	0	0	43,055	259	509	43,823
	MORGAN	7	154	39	401	360	431	1,385
	PERRY	25	1,200	0	13,956	0	274	15,430
	PIKE	4	0	550	9,791	0	63	10,404
	RANDOLPH	8	0	0	21,308	0	90	21,398
	RUSSELL	2	550	0	7	0	203	760
	ST CLAIR	10	732	0	9,313	336	656	11,037
	SHELBY	3	5	0	18,762	240	1,112	20,119
	SUMTER	17	0	0	3,998	0	92	4,090
	TALLADEGA	7	0	860	27,945	758	2,768	32,331
	TALLAPOOSA	3	0	0	15,314	0	2	15,316
	WASHINGTON	2	0	0	16,080	0	0	16,080
	WILCOX	65	0	232	33,215	150	475	34,072

REPORT 3

USE OF U.S. AGRICULTURAL LANDHOLDINGS OF FOREIGN OWNERS,
BY STATE AND COUNTY AS OF FEBRUARY 28, 2001

STATE NAME	COUNTY NAME	NUMBER OF PARCELS	ACRES IN CROPLAND	ACRES IN PASTURE	ACRES IN FOREST	ACRES IN OTHER AG	ACRES IN NON AG	TOTAL ACRES
ALABAMA		472	4,169	2,852	659,555	4,542	8,827	679,945

REPORT 3

USE OF U.S. AGRICULTURAL LANDHOLDINGS OF FOREIGN OWNERS.
BY STATE AND COUNTY AS OF FEBRUARY 28, 2001

STATE NAME	COUNTY NAME	NUMBER OF PARCELS	ACRES IN CROPLAND	ACRES IN PASTURE	ACRES IN FOREST	ACRES IN OTHER AG	ACRES IN NON AG	TOTAL ACRES
ALASKA	PALMER	3	0	27	73	21	74	195

REPORT 3

USE OF U.S. AGRICULTURAL LANDHOLDINGS OF FOREIGN OWNERS,
BY STATE AND COUNTY AS OF FEBRUARY 28, 2001

STATE NAME	COUNTY NAME	NUMBER OF PARCELS	ACRES IN CROPLAND	ACRES IN PASTURE	ACRES IN FOREST	ACRES IN OTHER AG	ACRES IN NON AG	TOTAL ACRES	
ARIZONA	COCHISE	10	873	7,851	0	117	452	9,293	
	COCONINO	2	0	320	0	45,647	0	45,967	
	GILA	25	0	6,314	13	1	0	6,328	
	GRAHAM	11	1,089	162	0	56	79	1,386	
	MARICOPA	102	57,441	8,802	0	16,373	24,829	107,445	
	NAVAJO	1	0	640	0	0	0	640	
	PIMA	17	764	29,389	0	43	350	30,546	
	PINAL	25	9,927	45,403	441	5,696	4,965	66,432	
	SANTA CRUZ	6	0	4,459	0	0	1,100	5,559	
	YAVAPAI	4	720	20,399	0	0	0	21,119	
	YUMA	14	1,128	0	0	128	39	1,295	
			217	71,942	123,739	454	68,061	31,814	296,010

REPORT 3

USE OF U.S. AGRICULTURAL LANDHOLDINGS OF FOREIGN OWNERS.
BY STATE AND COUNTY AS OF FEBRUARY 28, 2001

STATE NAME	COUNTY NAME	NUMBER OF PARCELS	ACRES IN CROPLAND	ACRES IN PASTURE	ACRES IN FOREST	ACRES IN OTHER AG	ACRES IN NON AG	TOTAL ACRES
ARKANSAS	ASHLEY	1	567	0	0	0	59	626
	BAXTER	2	106	2	5	0	0	113
	BOONE	1	0	48	60	0	0	108
	BRADLEY	5	0	485	653	56	0	1,194
	CHICOT	3	0	0	113	0	0	113
	CLAY	25	20,132	0	179	627	1,583	22,521
	CONWAY	1	1,414	0	313	46	0	1,460
	CRAIGHEAD	1	800	40	0	0	185	1,338
	CRAWFORD	4	1,408	0	0	137	18	1,563
	CRITTENDEN	1	0	0	80	0	0	80
	GROSS	6	565	0	0	60	3	628
	DESHA	9	6,530	61	45	484	1,261	8,381
	DREW	4	3,180	0	0	0	301	3,481
	FRANKLIN	10	7,143	15	238	348	452	8,196
	INDEPENDENCE	1	0	250	0	86	0	336
	IZARD	2	0	20	20	0	0	40
	JACKSON	6	0	486	619	0	0	1,109
	JEFFERSON	7	2,725	58	254	0	4	3,037
	JOHNSON	11	9,804	50	307	328	0	11,959
	LAFAYETTE	2	40	43	15	0	0	98
	LEE	7	2,144	2,175	20	106	64	4,509
	LINCOLN	4	5,563	0	202	0	418	6,183
	LITTLE RIVER	1	130	0	0	0	29	159
	LOGAN	7	5,384	120	1,294	0	923	7,721
	LONOKE	4	0	241	53	0	0	294
	MADISON	4	3,165	0	453	41	174	3,833
	MILLER	1	0	0	0	0	20	20
	MONROE	13	27,908	0	143	1,295	0	31,901
	MONTGOMERY	11	5,792	0	521	179	2,555	6,638
	NEVADA	1	0	81	81	0	0	206
	PHILLIPS	2	0	125	852	852	0	1,704
	POINSETT	1	34	0	0	0	0	34
	POLK	7	2,818	22	0	28	244	3,112
	POPE	3	0	0	551	0	149	700
	PRAIRIE	1	0	0	116	0	0	116
	PULASKI	4	1,214	0	40	10	0	1,386
	SAINT FRANCIS	1	2,162	100	0	122	119	2,381
	SEARCY	9	7,080	3	191	13	197	7,484
	SEVIER	5	725	2,200	1,917	0	0	4,842
	UNION	1	0	189	0	1	43	233
	WASHINGTON	1	0	0	763	0	0	763
	WHITE	3	0	37	80	5	0	122
	WOODRUFF	1	2,794	0	0	0	0	2,794
		11	5,483	20	152	100	370	6,125
		205	126,810	6,790	10,330	4,802	10,909	159,641

ARKANSAS

REPORT 3 USE OF U.S. AGRICULTURAL LANDHOLDINGS OF FOREIGN OWNERS, BY STATE AND COUNTY AS OF FEBRUARY 28, 2001

STATE NAME	COUNTY NAME	NUMBER OF PARCELS	ACRES IN CROPLAND	ACRES IN PASTURE	ACRES IN FOREST	ACRES IN OTHER AG	ACRES IN NON AG	TOTAL ACRES
CALIFORNIA	ALAMEDA	13	993	1,313	0	1,592	105	4,003
	BUTTE	15	3,335	0	97,718	536	0	101,589
	COLUSA	15	3,715	0	0	74	33	3,822
	CONTRA COSTA	24	3,554	8,904	0	0	859	13,317
	EL DORADO	4	0	56	0	146	224	426
	FRESNO	92	25,846	21,677	100	4,625	2,005	54,253
	GLENN	19	6,498	0	0	1,286	457	8,241
	IMPERIAL	5	37,723	0	0	614	7	38,344
	KERN	140	76,905	26,409	0	14,011	15,563	132,888
	KINGS	10	1,782	2,144	0	15	68	4,009
	LAKE	2	13	0	0	512	0	525
	LOS ANGELES	22	1,382	68	3	32	363	1,848
	MADERA	46	10,158	4,706	413	4,628	717	20,622
	MARIN	1	0	95	0	0	95	190
	MENDOCINO	29	65	6,894	6,000	0	2,613	44,048
	MERCED	24	6,690	320	0	780	544	8,334
	MODOC	1	0	220	0	320	0	540
	MONO	4	520	300	11	30	0	861
	MONTEREY	18	2,003	3,662	0	2,049	1,189	8,903
	NAPA	85	1,473	9,166	1,057	6,207	9,372	27,275
	ORANGE	9	1,015	8,434	36	309	2,232	12,026
	PLACER	22	4,704	1,003	9	910	172	6,798
	PLUMAS	19	1,280	0	10,762	1,898	9	13,949
	RIVERSIDE	70	9,400	935	0	1,862	701	12,898
	SACRAMENTO	33	6,909	3,253	0	903	894	11,959
	SAN BENITO	10	4,654	18,777	0	81	3	23,515
	SAN BERNARDINO	21	2,187	1,104	0	1,800	1,433	6,524
	SAN DIEGO	36	798	45,613	0	933	2,025	49,369
	SAN JOAQUIN	40	20,376	298	0	693	677	22,044
	SAN LUIS OBISPO	39	10,449	30,826	635	1,424	451	43,785
	SAN MATEO	1	176	0	0	686	0	862
	SANTA BARBARA	15	1,599	41,291	140	3,320	2,708	49,058
	SANTA CLARA	16	1,046	14,616	0	2,389	79	18,130
	SANTA CRUZ	1	200	0	0	0	0	200
	SHASTA	5	0	6,536	12,915	0	10	19,461
	SIERRA	2	0	240	0	7,600	0	7,840
	SISKIYOU	5	335	15,353	0	1,980	0	17,668
	SOLANO	23	5,948	1,493	0	307	250	7,998
	SONOMA	49	850	5,989	500	4,226	1,164	12,729
	STANISLAUS	23	4,332	9	0	971	42	5,354
	SUTTER	35	14,110	13	0	678	902	15,703
	TEHAMA	20	3,702	9,001	110,026	2,387	87	125,203
	TRINITY	2	0	0	240	0	0	240
	TULARE	97	12,233	1,755	0	3,995	480	18,463
	TUOLUMNE	4	545	128	0	0	2,079	2,752
VENTURA	24	4,060	100	2,265	3,201	2,022	11,648	
YOLO	24	13,666	1,002	0	5,691	278	20,637	
YUBA	27	6,706	2,616	0	971	152	10,445	
----- CALIFORNIA		1,241	313,935	296,319	242,830	115,148	53,064	1,021,296

REPORT 3

USE OF U. S. AGRICULTURAL LANDHOLDINGS OF FOREIGN OWNERS,
BY STATE AND COUNTY AS OF FEBRUARY 28, 2001

STATE NAME	COUNTY NAME	NUMBER OF PARCELS	ACRES IN CROPLAND	ACRES IN PASTURE	ACRES IN FOREST	ACRES IN OTHER AG	ACRES IN NON AG	TOTAL ACRES
COLORADO	ADAMS	18	9,460	601	0	2,601	751	13,413
	ALAMOSA	2	0	25,327	0	0	55	25,382
	ARAPAHOE	7	24,266	5,433	0	22	0	29,721
	BOULDER	16	35,927	139	0	8	424	1,281
	CHEYENNE	14	800	9,996	0	2,633	0	48,556
	CONEJOS	2	4,225	7,200	54	0	0	1,814
	COSTILLA	3	917	3,559	0	18,137	0	29,562
	CROWLEY	4	120	40	0	0	0	4,476
	CUSTER	3	345	3,949	0	150	0	310
	DELTA	2	620	0	0	0	338	4,632
	DOLORES	1	119	14,167	0	308	0	928
	DOUGLAS	25	800	1,540	422	121	3,442	18,271
	EAGLE	17	6,330	19,705	6,723	21,670	1,840	32,573
	ELBERT	58	200	22,933	0	115	77	26,227
	EL PASO	4	0	99	0	520	20	23,673
	FREMONT	3	423	25,823	10	0	1	130
	GARFIELD	21	0	312	68	3,278	10	29,544
	GRAND	1	227	1,994	402	0	10	390
	GUNNISON	4	200	3,541	0	228	0	2,851
	HUERFANO	1	0	353	460	0	0	3,741
	JACKSON	5	244	518	0	0	0	813
	JEFFERSON	3	3,919	11,655	0	476	0	1,238
	KIOWA	8	23,193	15,085	0	169	0	15,743
	KIT CARSON	21	0	0	90	0	0	38,278
	LA PLATA	2	1,577	5,625	0	50	0	90
	LARIMER	25	8,010	64,847	1,221	3,587	440	7,692
	LAS ANIMAS	12	153	34,801	2,640	1,279	0	69,655
	LINCOLN	19	828	3,417	0	0	0	46,730
	LOGAN	3	7,816	4,000	0	7,167	0	3,570
	MESA	4	0	79,378	0	0	3,000	14,995
	MOFFAT	11	113	3,232	0	50	631	87,825
	MONTEZUMA	1	1,285	183	199	0	0	50
	MONTROSE	6	4,238	0	0	0	420	3,964
	MORGAN	4	0	0	0	0	7	1,475
	OTERO	1	0	0	0	1,627	100	5,965
	OURAY	3	746	3,302	200	0	0	3,502
	PARK	1	1,945	1,920	0	0	0	1,920
	PHILLIPS	1	0	883	0	0	0	883
	PITKIN	2	0	0	0	589	0	589
	PROWERS	6	0	0	0	84	40	870
	PUEBLO	2	1,234	0	0	0	0	3,179
	RIO BLANCO	10	30,082	1,234	0	0	0	32,008
	RIO GRANDE	2	732	30,082	0	0	0	1,153
	ROUTT	14	416	36,880	0	0	5	41,965
	SAGUACHE	11	5,036	10,475	158	35	14	17,755
	SAN JUAN	1	1,805	0	0	5,317	0	997
	SAN MIGUEL	4	0	620	0	997	0	1,075
SUMMIT	4	150	0	455	0	0	2,091	
WASHINGTON	10	5,538	449	1,557	0	384	7,547	
WELD	19	4,347	3,088	0	1,560	737	8,399	

REPORT 3

USE OF U.S. AGRICULTURAL LANDHOLDINGS OF FOREIGN OWNERS,
BY STATE AND COUNTY AS OF FEBRUARY 28, 2001

STATE NAME	COUNTY NAME	NUMBER OF PARCELS	ACRES IN CROPLAND	ACRES IN PASTURE	ACRES IN FOREST	ACRES IN OTHER AG	ACRES IN NON AG	TOTAL ACRES
COLORADO	YUMA	13	3,338	91	0	0	402	3,831
COLORADO		434	162,628	459,852	14,689	73,005	13,148	723,322

REPORT 3

USE OF U.S. AGRICULTURAL LANDHOLDINGS OF FOREIGN OWNERS,
BY STATE AND COUNTY AS OF FEBRUARY 28, 2001

STATE NAME	COUNTY NAME	NUMBER OF PARCELS	ACRES IN CROPLAND	ACRES IN PASTURE	ACRES IN FOREST	ACRES IN OTHER AG	ACRES IN NON AG	TOTAL ACRES
CONNECTICUT	FAIRFIELD	3	0	0	1	283	5	289
	HARTFORD	8	377	0	0	87	0	464
	LITCHFIELD	3	0	157	59	26	0	242
	NEW LONDON	1	9	8	0	0	0	17
	TOLLAND	1	0	0	27	0	5	32
	WINDHAM	2	0	30	140	0	2	172
CONNECTICUT		18	386	195	227	396	12	1,216

USE OF U.S. AGRICULTURAL LANDHOLDINGS OF FOREIGN OWNERS,
BY STATE AND COUNTY AS OF FEBRUARY 28, 2001

STATE NAME	COUNTY NAME	NUMBER OF PARCELS	ACRES IN CROPLAND	ACRES IN PASTURE	ACRES IN FOREST	ACRES IN OTHER AG	ACRES IN NON AG	TOTAL ACRES
DELAWARE	KENT	5	433	0	48	0	48	529
DELAWARE	NEW CASTLE	7	2,892	0	73	74	1,993	5,032
DELAWARE		12	3,325	0	121	74	2,041	5,561

REPORT 3

USE OF U.S. AGRICULTURAL LANDHOLDINGS OF FOREIGN OWNERS,
BY STATE AND COUNTY AS OF FEBRUARY 28, 2001

STATE NAME	COUNTY NAME	NUMBER OF PARCELS	ACRES IN CROPLAND	ACRES IN PASTURE	ACRES IN FOREST	ACRES IN OTHER AG	ACRES IN NON AG	TOTAL ACRES
FLORIDA	ALACHUA	15	1,257	3,407	25,783	285	662	31,394
	BAKER	1	0	0	57,797	0	13	57,810
	BAY	1	0	0	30,735	0	0	30,735
	BRADFORD	1	0	0	38,405	0	66	38,471
	BREVARD	7	231	5,297	0	309	63	5,900
	BROWARD	24	202	708	0	586	524	2,020
	CALHOUN	3	0	0	4,851	10	0	4,861
	CHARLOTTE	105	2,292	2,698	0	1,925	216	7,131
	CITRUS	3	0	963	7	0	3	973
	CLAY	1	0	550	0	0	0	550
	COLLIER	14	19	2,127	0	8,648	601	6,538
	COLUMBIA	3	0	0	4,705	0	109	11,504
	DADE	267	10,908	779	282	5,583	467	4,705
	DESOTA	55	503	3,334	163	1,013	2	18,019
	DIXIE	3	0	105	7,436	47	5	5,015
	DUVAL	1	0	0	6,693	0	160	7,593
	ESCAMBIA	2	0	0	0	249	0	6,853
	FRANKLIN	1	0	0	37,026	0	0	249
	GADSDEN	12	1,404	158	992	306	0	37,026
	GILCHRIST	19	28	478	23,278	8,809	141	3,001
	GLADES	20	0	9,442	0	268	7	32,600
	GULF	1	0	0	0	311	0	9,710
	HAMILTON	22	480	56	19,469	0	0	311
	HARDEE	22	800	1,816	0	2,450	8,612	28,617
	HENDRY	57	5,330	3,209	0	4,106	86	5,152
	HIGHLANDS	101	892	2,905	0	1,409	0	12,645
	HILLSBOROUGH	23	1,199	3,022	400	1,409	30	5,636
	INDIAN RIVER	12	16,263	8,423	3,787	3,964	9	11,981
	JACKSON	18	3,297	38	1,062	429	281	26,458
	JEFFERSON	6	930	0	1,948	41	0	5,324
	LAKE	7	1,379	7,154	2,428	40	10	3,408
	LEE	75	990	7,315	3,598	2,628	2,158	16,917
	LEVY	38	973	627	7,77	125	132	8,639
	LIBERTY	12	0	0	7,660	517	199	9,976
	LADY	1	0	0	850	0	0	850
	MADISON	3	145	10	24,661	7	0	0
	MANATEE	22	2,967	227	28	5,497	240	25,063
	MARION	89	799	8,023	30,133	5,134	241	8,960
	MARTIN	20	3,019	7,494	0	17,257	209	44,298
	NASSAU	2	0	0	63,568	0	384	28,154
	OKALOOSA	3	200	21,278	250	85	1,683	65,251
	OKEECHOBEE	14	22	17,159	0	75	5	21,818
	ORANGE	64	285	16,099	6,838	2,544	0	17,256
	OSCEOLA	22	7,415	2,121	0	1,905	6,760	32,526
	PALM BEACH	69	130,531	741	5	7,656	5,561	17,002
	PASCO	14	20	1,277	660	444	635	139,568
	PINELLAS	1	55	0	0	0	0	2,401
POLK	39	128	8,497	256	10,830	0	0	
PUTNAM	4	40	0	1,169	270	8,526	28,237	
ST JOHNS	4	648	0	9,464	0	350	1,829	
ST LUCIE	19	4,306	3,668	1,078	1,544	742	10,854	
						101	10,697	

USE OF U.S. AGRICULTURAL LANDHOLDINGS OF FOREIGN OWNERS,
BY STATE AND COUNTY AS OF FEBRUARY 28, 2001

STATE NAME	COUNTY NAME	NUMBER OF PARCELS	ACRES IN CROPLAND	ACRES IN PASTURE	ACRES IN FOREST	ACRES IN OTHER AG	ACRES IN NON AG	TOTAL ACRES
FLORIDA	SANTA ROSA	2	0	0	1,263	0	0	1,263
	SARASOTA	1	0	513	0	0	0	513
	SEMINOLE	11	0	426	41	1,424	196	2,087
	SUMTER	8	120	2,785	659	688	0	4,252
	SUWANNEE	10	3,893	161	1,374	277	0	5,705
	TAYLOR	1	0	0	20	0	0	20
	VOLUSIA	13	811	1,549	2,468	2,370	1,063	8,261
	WAKULLA	1	0	0	61	0	0	61
	WALTON	2	0	0	1,030	0	0	1,030
	FLORIDA		1,369	204,781	156,639	433,106	94,018	47,189

REPORT 3

USE OF U.S. AGRICULTURAL LANDHOLDINGS OF FOREIGN OWNERS,
BY STATE AND COUNTY AS OF FEBRUARY 28, 2001

STATE NAME	COUNTY NAME	NUMBER OF PARCELS	ACRES IN CROPLAND	ACRES IN PASTURE	ACRES IN FOREST	ACRES IN OTHER AG	ACRES IN NON AG	TOTAL ACRES
GEORGIA	BAKER	6	1,543	0	1,471	0	0	3,015
	BALDWIN	4	0	0	1,427	0	0	1,479
	BANKS	5	0	0	965	0	52	1,117
	BARROW	9	1,536	0	207	0	152	2,335
	BARTOW	10	66	0	1,461	120	251	1,907
	BERRIEN	1	0	0	119	0	45	164
	BIBB	3	0	0	579	0	207	786
	BLECKLEY	3	13	0	91	0	0	262
	BROOKS	4	1,166	0	1,083	0	4	2,323
	BRYAN	1	0	0	510	0	0	510
	BULLOCH	5	14	0	2,326	0	0	2,340
	BURKE	6	673	660	5,544	0	0	2,340
	BUTTS	3	35	100	479	1,077	43	7,997
	CALHOUN	6	942	170	554	0	0	614
	CAMDEN	1	0	0	13	65	3	1,734
	CANDLER	8	333	0	2,070	0	0	13
	CARROLL	1	0	47	60	60	3	2,513
	CHARLTON	3	0	2,630	15,664	0	0	130
	CHATHAM	3	0	0	2,054	0	0	18,284
	CHEROKEE	6	0	150	1,647	45	0	2,099
	CLAYTON	2	0	0	79	14	464	2,275
	CLINCH	4	0	0	103,521	82	0	161
	COBB	2	0	0	247	0	91	103,612
	COFFEE	2	0	116	0	0	0	363
	COLQUITT	4	0	0	3,761	0	0	3,761
	COLUMBIA	6	1,742	0	643	500	0	2,885
	COOK	2	0	0	31	197	0	228
	COWETA	2	885	0	161	100	99	1,245
	CRISP	3	0	100	445	0	152	697
	DAWSON	3	0	1,210	936	70	0	2,216
	DECATUR	17	0	0	82	0	0	728
	DEKALB	4	2,134	277	1,652	56	646	4,322
	DODGE	3	0	0	212	0	203	240
	DOUGHERTY	7	0	0	928	0	28	928
	DOUGLAS	2	4,173	50	2,282	103	0	6,608
	EARLY	3	131	0	872	0	0	1,003
	EFFINGHAM	1	0	210	549	0	0	759
	ELBERT	7	0	0	260	0	0	260
	EMANUEL	2	0	0	5,504	296	44	5,844
	EVANS	9	423	0	475	0	5	480
	FANNIN	1	0	200	4,366	0	50	5,039
	FLOYD	1	0	0	130	9	0	139
	FORSYTH	8	0	0	205	0	9	214
	FRANKLIN	3	16	0	590	0	64	654
	FULTON	3	88	10	34	160	2	222
	GILMER	19	249	59	68	46	2	263
	GLASCOCK	4	0	16	2,331	2,135	592	5,323
GRADY	7	88	0	3,748	0	0	3,748	
GREENE	5	158	0	3,791	15	42	3,921	
	7	0	0	1,353	15	0	1,526	
				8,122	15	458	8,595	

USE OF U.S. AGRICULTURAL LANDHOLDINGS OF FOREIGN OWNERS,
BY STATE AND COUNTY AS OF FEBRUARY 28, 2001

STATE NAME	COUNTY NAME	NUMBER OF PARCELS	ACRES IN CROPLAND	ACRES IN PASTURE	ACRES IN FOREST	ACRES IN OTHER AG	ACRES IN NON AG	TOTAL ACRES
GEORGIA	GWINNETT	13	0	68	2,341	99	27	2,535
	HALL	18	1	0	8,511	20	260	8,792
	HANCOCK	8	0	0	11,445	0	144	11,589
	HARALSON	1	0	0	1,111	0	0	1,111
	HARRIS	1	0	0	120	0	0	120
	HART	8	1	39	50	904	146	1,140
	HEARD	2	0	0	2,533	0	0	2,533
	HENRY	15	172	157	1,410	693	583	3,015
	HOUSTON	27	8,849	1,014	3,533	1,064	156	14,616
	IRWIN	1	0	0	457	0	0	457
	JACKSON	5	90	21	569	58	0	738
	JASPER	10	100	70	5,808	8	0	5,986
	JEFF DAVIS	8	0	0	6,188	621	0	6,809
	JEFFERSON	23	2,300	477	6,903	477	30	10,187
	JENKINS	5	110	110	3,711	0	2	3,833
	JOHNSON	8	3,022	348	1,969	0	20	5,359
	JONES	4	0	0	5,415	0	0	5,415
	LAMAR	5	0	60	1,032	50	0	1,142
	LAURENS	6	85	0	2,747	1	0	2,833
	LEE	5	2,837	0	1,319	0	51	4,207
	LINCOLN	1	0	0	16	0	0	16
	LOWNDES	6	303	15	366	334	758	1,776
	MCDOUFFIE	10	569	544	1,277	29	28	2,447
	MCINTOSH	1	0	0	198	0	0	198
	MACON	17	724	0	2,762	28	45	3,559
	MADISON	8	90	0	1,123	0	89	1,302
	MARION	6	447	180	1,641	0	0	2,268
	MARIWETHER	8	115	2,600	4,347	31	0	7,093
	MILLER	5	189	0	940	0	0	1,129
	MITCHELL	23	3,649	30	5,726	499	164	10,068
	MONROE	1	0	0	133	0	0	133
	MONTGOMERY	3	0	0	1,680	17	38	1,735
	MORGAN	11	330	1,063	3,628	0	35	5,056
	MURRAY	2	250	345	175	0	0	770
	NEWTON	20	160	1,414	5,191	0	418	7,183
	OCONEE	7	0	18	600	0	195	813
	OGLETHORPE	14	0	0	8,408	121	0	8,529
	PAULDING	1	0	0	254	0	0	254
	PEACH	5	688	201	22	19	0	930
	PICKENS	3	0	0	4,313	20	0	4,333
	PIERCE	2	0	0	0	334	0	334
	PIKE	3	0	250	750	23	0	1,023
	POLK	5	128	40	535	220	78	1,001
	PULASKI	7	1,806	241	2,331	59	0	4,437
	PUTNAM	7	7	1	24,116	0	111	24,235
	RANDOLPH	1	0	0	199	0	0	199
	RICHMOND	3	404	0	55	0	2,338	2,797
	ROCKDALE	1	0	0	0	23	0	23
	SCHLEY	5	260	0	1,738	0	0	1,998
	SCREVEN	15	2,941	383	6,734	738	485	11,281

REPORT 3

USE OF U.S. AGRICULTURAL LANDHOLDINGS OF FOREIGN OWNERS,
BY STATE AND COUNTY AS OF FEBRUARY 28, 2001

STATE NAME	COUNTY NAME	NUMBER OF PARCELS	ACRES IN CROPLAND	ACRES IN PASTURE	ACRES IN FOREST	ACRES IN OTHER AG	ACRES IN NON AG	TOTAL ACRES
GEORGIA	SEMINOLE	13	7,475	1,679	2,024	2,568	217	13,963
	SUMTER	35	6,451	301	6,636	1,103	1,169	15,660
	TALBOT	6	0	0	7,187	0	0	7,187
	TALIAFERRO	4	0	21	8,465	0	120	8,606
	TATTNALL	1	0	0	254	172	0	426
	TAYLOR	1	0	0	64	100	0	164
	TELFAIR	10	80	0	36,015	0	62	36,157
	TERRELL	3	1,754	0	669	16	75	2,514
	THOMAS	6	1,175	864	1,334	112	51	2,536
	TIFT	1	0	0	0	50	0	50
	TROUP	3	0	0	726	1,049	0	1,775
	TURNER	2	0	0	8,701	0	0	8,701
	TWIGGS	57	20	0	7,410	140	0	3,545
	UPSON	4	294	0	723	0	66	1,083
	WALKER	1	0	0	764	0	0	764
	WALTON	4	100	20	895	36	0	1,051
	WARE	6	0	0	30,241	0	44	30,285
	WARREN	17	220	486	5,903	56	156	6,821
	WASHINGTON	115	709	1,075	11,041	759	1,917	15,501
	WAYNE	1	0	0	225	0	0	225
	WEBSTER	1	0	0	0	0	202	202
	WHEELER	8	253	209	1,044	0	0	1,506
	WHITFIELD	1	0	0	100	0	0	100
	WILCOX	3	0	0	3,830	0	0	3,830
	WILKES	1	0	0	0	0	66	66
	WILKINSON	51	0	0	11,728	2,018	1,664	15,410
WORTH	2	210	0	26,203	0	0	26,413	
		963	64,676	20,657	504,314	19,790	19,902	629,339

GEORGIA

REPORT 3

USE OF U.S. AGRICULTURAL LANDHOLDINGS OF FOREIGN OWNERS,
BY STATE AND COUNTY AS OF FEBRUARY 28, 2001

STATE NAME	COUNTY NAME	NUMBER OF PARCELS	ACRES IN CROPLAND	ACRES IN PASTURE	ACRES IN FOREST	ACRES IN OTHER AG	ACRES IN NON AG	TOTAL ACRES
HAWAII	HAWAII	69	37,915	33,847	1,730	30,656	1,173	105,321
	HONOLULU	10	994	0	0	1,117	3,193	5,304
	KAUAI	5	132	2,844	4,201	655	41	7,873
	MAUI	15	2,708	47,668	1,140	1,557	573	53,646
HAWAII		99	41,749	84,359	7,071	33,985	4,980	172,144

REPORT 3

USE OF U.S. AGRICULTURAL LANDHOLDINGS OF FOREIGN OWNERS,
BY STATE AND COUNTY AS OF FEBRUARY 28, 2001

STATE NAME	COUNTY NAME	NUMBER OF PARCELS	ACRES IN CROPLAND	ACRES IN PASTURE	ACRES IN FOREST	ACRES IN OTHER AG	ACRES IN NON AG	TOTAL ACRES	
IDAHO	ADA	5	137	52	0	0	36	225	
	ADAMS	1	120	1,582	100	0	0	1,802	
	BEAR LAKE	1	2,193	1,474	0	0	0	3,667	
	BONNER	2	80	0	380	0	10	470	
	BOUNDARY	1	0	3	0	2	10	15	
	CAMAS	1	1,155	520	0	425	350	2,450	
	CANYON	6	633	61	0	60	127	881	
	CARIBOU	4	1,220	2,358	0	945	1,468	5,991	
	CLEARWATER	1	120	45	45	0	0	210	
	ELMORE	1	160	0	0	0	0	160	
	FRANKLIN	1	0	910	0	0	0	910	
	FREMONT	2	0	143	0	0	0	143	
	GEM	3	75	76	0	0	19	170	
	JEROME	2	60	0	0	0	0	60	
	KOOTENAI	2	0	15	126	0	0	141	
	LEMHI	2	580	80	0	0	13	673	
	OWYHEE	2	335	0	0	0	11	346	
	POWER	1	0	15	0	0	0	15	
	SHOSHONE	5	0	0	1,106	5	0	1,111	
	TETON	9	223	2,895	156	0	2	3,276	
	TWIN FALLS	8	655	0	0	170	1	826	
	WASHINGTON	2	0	11,215	0	0	0	11,215	
	-----		62	7,746	21,444	1,913	1,607	2,047	34,757
	IDAHO	-----							34,757

USE OF U.S. AGRICULTURAL LANDHOLDINGS OF FOREIGN OWNERS,
BY STATE AND COUNTY AS OF FEBRUARY 28, 2001

STATE NAME	COUNTY NAME	NUMBER OF PARCELS	ACRES IN CROPLAND	ACRES IN PASTURE	ACRES IN FOREST	ACRES IN OTHER AG	ACRES IN NON AG	TOTAL ACRES
ILLINOIS	ADAMS	6	273	0	0	0	1	274
	ALEXANDER	7	265	141	1,798	0	59	2,263
	BOONE	7	939	0	12	0	0	951
	BROWN	1	143	0	1,318	0	0	1,461
	BUREAU	1	0	0	0	4	6	10
	CARROLL	2	63	0	0	0	11	74
	CASS	1	174	90	0	0	3	267
	CHAMPAIGN	38	6,268	0	0	183	21	6,472
	CHRISTIAN	2	156	0	0	31	0	187
	CLARK	2	138	0	14	0	145	297
	CLINTON	1	154	6	0	0	0	160
	COLES	3	493	0	0	0	23	516
	COOK	3	69	0	54	0	24	147
	CRAWFORD	1	60	0	0	0	0	60
	CUMBERLAND	1	17	0	0	0	0	17
	DEKALB	29	6,107	20	15	156	120	6,418
	DEWITT	12	2,239	119	0	167	10	2,535
	DOUGLAS	17	2,765	410	30	20	331	3,556
	DUPAGE	5	65	0	0	20	63	148
	EDGAR	2	55	0	35	0	0	90
	EDWARDS	1	16	0	14	0	0	30
	EFFINGHAM	1	1,340	291	461	0	51	2,143
	FAYETTE	2	67	3	0	0	0	70
	FORD	2	757	0	0	16	0	773
	FRANKLIN	6	1,592	83	26	4	4,325	6,030
	FULTON	1	1,104	679	0	0	0	1,783
	GREENE	3	1,165	1,165	1,500	407	187	4,859
	GRUNDY	4	485	447	0	98	13	1,043
	HAMILTON	11	6,008	3	470	0	1,258	7,739
	HANCOCK	1	72	0	0	9	0	81
	HARDIN	2	373	0	0	277	0	650
	HENDERSON	1	237	0	0	0	3	240
	HENRY	10	1,781	50	15	243	80	2,169
	IROQUOIS	6	1,061	109	30	0	32	1,232
	JACKSON	18	4,943	671	1,257	0	4,929	11,800
	JEFFERSON	17	995	58	451	0	792	2,296
	JERSEY	1	1,033	0	0	24	21	1,078
	JODAVIESS	2	189	254	44	0	0	487
	JOHNSON	3	120	90	25	25	20	280
	KANE	5	794	31	0	20	76	921
	KANKAKEE	1	20	0	0	0	54	74
	KENDALL	15	2,061	28	150	16	48	2,303
	KNOX	4	656	640	0	0	0	1,309
	LAKE	5	262	0	0	81	0	343
	LA SALLE	19	2,943	374	324	8	412	4,061
LAWRENCE	1	13	0	0	0	0	13	
LEE	14	3,614	0	0	0	208	3,822	
LIVINGSTON	4	245	0	0	49	48	342	
LOGAN	10	1,138	4	12	6	223	1,383	
MCDONOUGH	8	1,654	14	0	0	1	1,669	

REPORT 3

USE OF U. S. AGRICULTURAL LANDHOLDINGS OF FOREIGN OWNERS,
BY STATE AND COUNTY AS OF FEBRUARY 28, 2001

STATE NAME	COUNTY NAME	NUMBER OF PARCELS	ACRES IN CROPLAND	ACRES IN PASTURE	ACRES IN FOREST	ACRES IN OTHER AG	ACRES IN NON AG	TOTAL ACRES	
ILLINOIS	MCHENRY	7	3,187	40	0	0	303	3,530	
	MCLEAN	21	3,411	0	14	73	86	3,584	
	MACON	18	2,421	0	3	17	41	2,482	
	MACOUPIN	7	736	96	7	0	0	839	
	MADISON	6	702	0	0	0	9	711	
	MARION	1	146	38	0	0	20	204	
	MARSHALL	2	101	0	273	0	0	374	
	MASON	1	1,677	0	100	0	0	349	
	MASSAC	3	2,345	60	166	0	56	2,126	
	MONTGOMERY	5	141	4	4	475	12	2,627	
	MORGAN	4	234	20	0	38	0	636	
	MOULTRIE	10	2,566	25	0	33	0	292	
	OGLE	25	6,375	144	35	172	15	2,639	
	PEORIA	3	179	1	32	0	198	6,924	
	PERRY	20	5,438	2,380	9,109	1	0	212	
	PIATT	28	6,381	0	0	3	8,335	25,263	
	POPE	1	791	0	0	0	58	6,442	
	PULASKI	5	1,851	105	317	0	185	976	
	PUTNAM	2	27	0	0	0	1	2,274	
	RANDOLPH	32	1,058	97	716	0	51	78	
	RICHLAND	1	17	0	0	0	2,821	4,692	
	ST CLAIR	2	162	20	15	0	22	39	
	SALINE	2	810	844	1,950	0	5	202	
	SANGAMON	5	866	1	0	0	50	3,654	
	SCHUYLER	3	581	300	175	434	39	1,340	
	SCOTT	1	458	0	0	0	15	1,071	
	SHELBY	2	537	0	0	16	0	458	
	STEPHENSON	2	600	0	0	0	0	553	
	TAZEWELL	1	39	0	166	0	52	652	
	UNION	3	457	133	40	0	0	205	
	VERMILLION	8	2,201	0	3	83	0	630	
	WABASH	2	406	0	33	0	206	2,493	
	WARREN	5	303	0	0	102	0	439	
	WAYNE	11	8,900	0	0	278	4	409	
	WILL	5	331	0	1,000	75	0	10,253	
	WILLIAMSON	4	781	1,360	262	137	286	1,016	
	WINNEBAGO	4	1,036	70	1,133	0	464	3,738	
	WOODFORD	2	798	0	0	26	15	1,147	
			583	116,666	11,518	23,608	3,765	27,371	182,928

ILLINOIS

USE OF U.S. AGRICULTURAL LANDHOLDINGS OF FOREIGN OWNERS.
BY STATE AND COUNTY AS OF FEBRUARY 28, 2001

STATE NAME	COUNTY NAME	NUMBER OF PARCELS	ACRES IN CROPLAND	ACRES IN PASTURE	ACRES IN FOREST	ACRES IN OTHER AG	ACRES IN NON AG	TOTAL ACRES
INDIANA	ADAMS	4	283	12	5	0	12	312
	ALLEN	6	275	0	0	117	41	433
	BENTON	4	1,134	0	0	179	32	1,345
	BOONE	2	795	0	0	288	25	1,108
	CASS	3	460	17	0	0	0	477
	CLARK	3	1,030	128	155	229	180	1,722
	CLAY	1	230	0	659	0	0	889
	DAVISS	2	80	0	426	0	0	506
	DECATUR	1	7	0	0	0	0	7
	DEKALB	3	313	0	0	7	78	398
	ELKHART	4	60	0	0	0	0	60
	FOUNTAIN	1	1,017	0	0	0	38	1,055
	GIBSON	15	6,978	84	3,087	20	3,595	13,764
	GREENE	3	48	150	115	0	27	340
	HAMILTON	1	180	0	0	6	0	186
	HANCOCK	4	115	0	0	117	86	318
	HENRY	2	541	0	10	20	113	684
	JASPER	7	1,618	22	0	0	31	1,671
	JAY	2	37	0	0	0	0	157
	JEFFERSON	2	304	0	0	0	0	304
	JOHNSON	2	82	0	0	3	0	85
	KNOX	4	2,686	0	1,555	0	453	4,694
	LAKE	2	300	0	0	0	20	320
	LA PORTE	1	630	0	0	0	47	677
	LAWRENCE	1	450	400	545	0	1,135	2,530
	MADISON	4	59	0	15	0	0	74
	MARION	4	305	0	30	61	75	471
	MONROE	1	0	0	0	34	0	34
	MONTGOMERY	12	4,126	10	0	31	23	4,190
	MORGAN	7	104	0	330	0	0	434
	NEWTON	15	1,823	0	0	22	23	1,868
	NOBLE	1	100	0	0	201	0	301
	ORANGE	2	0	40	69	25	0	134
	OWEN	2	64	0	164	0	0	228
	PARKE	2	60	0	100	9	0	169
	PERRY	1	103	0	4	0	0	107
	PIKE	5	1,512	33	622	0	11,747	13,914
	PORTER	3	175	0	236	0	0	411
	PUTNAM	4	451	0	427	0	139	1,590
	RIPLEY	2	122	113	0	0	67	663
RUSH	1	0	0	0	0	0	0	
ST JOSEPH	1	83	0	20	0	0	103	
SCOTT	1	0	0	0	0	98	98	
SHELBY	1	0	0	0	105	0	105	
STEUBEN	6	338	85	79	24	30	556	
SULLIVAN	2	1,597	0	2,115	0	0	3,712	
SWITZERLAND	5	136	529	0	0	256	921	
TIPPECANOE	2	199	0	0	0	0	199	
TIPTON	1	0	0	0	2	0	2	
VANDERBURGH	4	14	0	1	0	68	83	

REPORT 3

USE OF U.S. AGRICULTURAL LANDHOLDINGS OF FOREIGN OWNERS,
BY STATE AND COUNTY AS OF FEBRUARY 28, 2001

STATE NAME	COUNTY NAME	NUMBER OF PARCELS	ACRES IN CROPLAND	ACRES IN PASTURE	ACRES IN FOREST	ACRES IN OTHER AG	ACRES IN NON AG	TOTAL ACRES
INDIANA	VERMILLION	2	78	0	17	0	4	99
	VIGO	3	4,518	44	2,441	0	141	7,144
	WARREN	3	790	0	0	0	0	790
	WARRICK	3	307	243	455	81	521	1,607
	WASHINGTON	4	138	0	0	0	0	138
	WHITE	15	3,199	152	17	304	131	3,803
INDIANA		199	40,054	2,062	13,699	2,005	19,237	77,057

USE OF U.S. AGRICULTURAL LANDHOLDINGS OF FOREIGN OWNERS,
BY STATE AND COUNTY AS OF FEBRUARY 28, 2001

STATE NAME	COUNTY NAME	NUMBER OF PARCELS	ACRES IN CROPLAND	ACRES IN PASTURE	ACRES IN FOREST	ACRES IN OTHER AG	ACRES IN NON AG	TOTAL ACRES
IOWA	BENTON	7	607	273	0	25	59	964
	BLACK HAWK	2	214	0	0	0	0	214
	BOONE	4	461	8	0	37	11	517
	BUENA VISTA	2	971	0	0	0	42	1,013
	BUTLER	4	347	0	0	15	0	362
	CASS	1	80	0	0	0	0	80
	CEDAR	3	861	15	11	10	39	936
	CERRO GORDO	6	2,200	411	0	0	1,581	4,192
	CLARKE	1	175	66	0	0	0	241
	CLAY	2	175	11	0	6	56	248
	CLAYTON	1	13	0	0	0	7	20
	CLINTON	3	243	26	0	123	57	449
	DALLAS	4	91	106	0	30	0	227
	DECATUR	1	0	0	0	668	0	668
	DES MOINES	1	19	0	0	0	0	19
	DICKINSON	2	215	0	0	15	0	230
	EMMET	2	659	20	0	0	28	707
	FAYETTE	8	2,126	0	0	75	88	2,289
	FLOYD	3	461	35	0	0	57	553
	FRANKLIN	1	265	25	0	0	19	309
	HANCOCK	1	290	0	0	0	24	314
	HOWARD	1	78	0	0	0	2	80
	JASPER	1	40	0	0	0	0	40
	JOHNSON	1	250	200	75	0	6	531
	JONES	2	34	0	10	11	0	55
	KOSSUTH	4	2,098	0	0	0	32	2,130
	LEE	3	70	15	0	387	0	472
	LINN	9	1,650	7	15	0	244	1,916
	LYON	1	230	60	0	0	0	290
	MAHASKA	2	349	7	0	0	25	381
	MARION	2	180	60	15	0	0	255
	MARSHALL	2	147	13	26	0	11	197
	MILLS	1	43	0	0	0	0	43
	MITCHELL	10	1,489	0	0	5	48	1,542
	MONROE	2	162	0	75	0	20	257
	MONTGOMERY	1	218	0	0	0	12	230
	MUSCATINE	4	907	0	0	770	228	1,905
	O BRIEN	1	20	0	0	0	0	20
	PAGE	1	77	0	0	0	0	77
	PALO ALTO	2	93	0	0	0	2	95
	POCAHONTAS	2	669	0	0	0	27	696
	POLK	1	154	5	0	0	0	159
	E POTTAWATTAMIE	4	24	0	0	261	34	319
	POWESHIEK	1	155	0	0	0	4	159
	RINGGOLD	2	340	302	0	20	86	748
SAC	2	620	0	0	0	20	640	
SCOTT	5	807	29	0	0	52	888	
SHELBY	2	425	26	0	0	0	451	
STORY	4	119	80	0	99	15	313	
TAMA	2	75	35	0	10	0	120	

REPORT 3

USE OF U.S. AGRICULTURAL LANDHOLDINGS OF FOREIGN OWNERS,
BY STATE AND COUNTY AS OF FEBRUARY 28, 2001

STATE NAME	COUNTY NAME	NUMBER OF PARCELS	ACRES IN CROPLAND	ACRES IN PASTURE	ACRES IN FOREST	ACRES IN OTHER AG	ACRES IN NON AG	TOTAL ACRES
IOWA	TAYLOR	3	867	42	4	122	5	1,040
	UNION	1	230	0	0	0	26	256
	VAN BUREN	1	325	279	10	0	12	626
	WAPELLO	1	0	0	0	43	0	43
	WAYNE	2	717	0	25	0	0	742
	WEBSTER	3	621	0	0	0	53	674
	WOODBURY	4	1,022	200	0	16	117	1,355
	WORTH	1	528	0	0	0	8	536
	WRIGHT	3	118	0	0	224	0	342
IOWA		153	26,424	2,356	266	2,972	3,157	35,175

USE OF U.S. AGRICULTURAL LANDHOLDINGS OF FOREIGN OWNERS,
BY STATE AND COUNTY AS OF FEBRUARY 28, 2001

STATE NAME	COUNTY NAME	NUMBER OF PARCELS	ACRES IN CROPLAND	ACRES IN PASTURE	ACRES IN FOREST	ACRES IN OTHER AG	ACRES IN NON AG	TOTAL ACRES	
KANSAS	ALLEN	2	35	0	0	0	16	51	
	BOURBON	2	40	120	0	0	0	160	
	BUTLER	3	200	8,115	0	0	0	8,315	
	CHAUTAQUA	2	0	4,966	0	40	1	5,007	
	CHEYENNE	3	829	800	0	150	141	1,920	
	CLAY	1	26	37	0	0	0	63	
	COWLEY	1	0	31	0	0	0	31	
	DECATUR	1	258	62	0	0	0	320	
	DONIPHAN	3	673	0	220	0	112	1,005	
	EDWARDS	2	5,120	1,966	0	0	110	7,196	
	GEARY	2	0	25	0	160	0	185	
	GRANT	8	1,690	0	0	0	430	2,120	
	GREENEY	6	1,788	0	0	0	0	1,788	
	GREENWOOD	1	75	0	0	0	375	450	
	HARVEY	1	179	0	0	0	0	179	
	HASKELL	1	157	0	0	0	0	157	
	HODGEMAN	1	0	141	0	0	0	160	
	JACKSON	1	0	0	23	0	0	23	
	JEWELL	10	1,323	406	80	11	0	15	1,835
	JOHNSON	3	605	86	30	0	0	10	731
	KEARNY	2	2,780	480	0	0	0	758	4,018
	KIOWA	1	400	3,150	0	0	0	0	3,550
	LABETTE	1	210	113	20	0	0	5	348
	LINCOLN	1	127	0	0	0	0	369	496
	MCPHERSON	3	66	0	0	123	7	196	496
	MARION	4	261	0	0	0	0	0	261
	MONTGOMERY	3	233	124	751	0	306	0	1,414
	MORTON	1	40	0	0	0	0	0	40
	NEMAHA	1	640	0	0	0	0	0	640
	NORTON	2	212	266	0	0	0	0	478
	OSAGE	1	74	0	0	0	26	0	100
	OTTAWA	4	396	79	0	0	12	0	506
	PAWNEE	1	2	0	0	0	0	0	2
	PHILLIPS	6	956	129	0	63	49	0	1,197
	RENO	5	532	29	13	0	15	0	589
	RICE	2	413	0	0	0	5	0	418
	ROOKS	4	782	0	10	37	10	0	839
RUSSELL	1	0	240	0	0	60	0	300	
SCOTT	1	53	0	0	0	0	0	53	
SEDGWICK	2	200	0	0	0	60	0	260	
SEWARD	2	462	0	0	0	10	0	472	
SHERMAN	3	2,553	0	0	0	0	0	2,553	
SMITH	2	310	0	0	0	0	0	320	
STANTON	1	316	0	0	0	5	0	321	
STEVENS	10	2,459	0	0	0	90	0	2,549	
WALLACE	2	2,680	0	0	0	0	0	2,680	
WASHINGTON	1	140	20	0	0	0	0	160	
WICHITA	4	2,543	0	0	0	0	0	2,543	
WILSON	2	45	245	0	0	0	0	290	
WYANDOTTE	1	125	0	51	0	0	0	176	

REPORT 3

USE OF U.S. AGRICULTURAL LANDHOLDINGS OF FOREIGN OWNERS,
BY STATE AND COUNTY AS OF FEBRUARY 28, 2001

STATE NAME	COUNTY NAME	NUMBER OF PARCELS	ACRES IN CROPLAND	ACRES IN PASTURE	ACRES IN FOREST	ACRES IN OTHER AG	ACRES IN NON AG	TOTAL ACRES
KANSAS		128	33,008	21,630	1,198	611	3,018	59,465

USE OF U.S. AGRICULTURAL LANDHOLDINGS OF FOREIGN OWNERS,
BY STATE AND COUNTY AS OF FEBRUARY 28, 2001

STATE NAME	COUNTY NAME	NUMBER OF PARCELS	ACRES IN CROPLAND	ACRES IN PASTURE	ACRES IN FOREST	ACRES IN OTHER AG	ACRES IN NON AG	TOTAL ACRES
KENTUCKY	ALLEN	14	315	1,257	450	328	1	2,351
	ANDERSON	2	88	92	130	0	0	310
	BALLARD	1	1,054	0	0	0	107	1,161
	BARREN	2	350	212	44	0	82	688
	BOONE	1	0	15	0	11	0	26
	BOURBON	14	1,307	2,963	45	96	155	4,566
	BOYLE	2	1	20	218	0	0	239
	BRACKEN	1	0	125	0	0	0	125
	BREATHITT	9	8	0	910	0	748	1,666
	BRECKINRIDGE	1	51	0	499	0	0	550
	BUTLER	1	0	50	0	0	20	70
	CALDWELL	3	167	30	67	0	2	266
	CALLOWAY	1	60	12	6	0	0	78
	CARROLL	5	160	0	983	0	250	1,393
	CASEY	2	30	48	180	0	104	362
	CHRISTIAN	1	91	0	48	0	0	139
	CLARK	5	140	522	6	0	4	672
	CRITTENDEN	3	690	1,267	362	0	5	2,324
	EDMONSON	1	72	0	0	0	1	73
	ELLIOTT	2	9	0	0	0	452	461
	FAYETTE	58	2,041	7,314	118	1,199	333	11,005
	FLOYD	8	0	0	764	0	0	764
	GALLATIN	2	89	10	23	0	0	122
	GARRARD	2	30	246	45	31	7	359
	GRAVES	4	195	0	0	0	0	195
	GREEN	2	0	120	7	91	0	218
	HANCOCK	1	25	0	0	0	15	40
	HENDERSON	2	748	20	2,074	0	14	2,856
	HENRY	2	200	550	70	110	0	930
	HOPKINS	4	820	445	4,724	0	3,103	9,092
	JEFFERSON	2	0	0	241	0	0	241
	JESSAMINE	5	238	73	55	26	42	434
	JOHNSON	1	0	0	4	0	0	4
	KNOTT	59	5	0	10,037	0	2	10,044
	LARUE	1	25	25	40	0	0	90
	LETCHER	17	0	0	6,798	0	182	6,980
	LEWIS	1	0	75	1,495	0	0	1,570
LINCOLN	4	706	565	17	0	10	1,298	
LIVINGSTON	1	760	0	409	0	0	1,169	
LOGAN	1	120	0	99	0	0	219	
MADISON	1	0	0	0	12	0	12	
MAGOFFIN	3	0	0	134	0	0	134	
MARION	1	0	0	146	10	0	156	
MARSHALL	1	54	0	45	13	0	112	
MEADE	2	77	42	135	0	0	254	
MERCER	6	963	920	20	81	9	1,993	
METCALFE	2	3	117	61	0	0	181	
MONTGOMERY	5	25	34	98	0	0	157	
MORGAN	1	1	0	0	0	2	3	
NELSON	2	0	225	0	46	0	271	

REPORT 3

USE OF U.S. AGRICULTURAL LANDHOLDINGS OF FOREIGN OWNERS,
BY STATE AND COUNTY AS OF FEBRUARY 28, 2001

STATE NAME	COUNTY NAME	NUMBER OF PARCELS	ACRES IN CROPLAND	ACRES IN PASTURE	ACRES IN FOREST	ACRES IN OTHER AG	ACRES IN NON AG	TOTAL ACRES	
KENTUCKY	NICHOLAS	2	46	277	100	1	0	424	
	OLDHAM	3	0	1,241	150	0	21	1,412	
	PIKE	1	0	0	1,065	0	0	1,065	
	POWELL	1	0	0	60	0	163	223	
	PULASKI	1	0	0	860	0	0	860	
	ROCKCASTLE	1	0	100	0	87	0	187	
	ROWAN	1	2	0	0	0	10	12	
	SCOTT	8	337	2,597	8	222	1,698	4,862	
	SHELBY	1	0	25	0	0	3	28	
	SIMPSON	5	40	236	0	27	0	303	
	TODD	1	14	0	0	0	0	14	
	UNION	8	752	14	20	0	1,685	2,471	
	WARREN	3	0	82	0	20	6	108	
	WASHINGTON	1	0	0	0	15	0	15	
	WHITLEY	2	0	0	55	0	0	55	
	WOLFE	1	11	0	105	0	0	116	
	WOODFORD	32	903	4,965	121	154	168	6,311	
			344	13,823	26,931	34,151	2,580	9,404	86,889

USE OF U.S. AGRICULTURAL LANDHOLDINGS OF FOREIGN OWNERS,
BY STATE AND COUNTY AS OF FEBRUARY 28, 2001

STATE NAME	COUNTY NAME	NUMBER OF PARCELS	ACRES IN CROPLAND	ACRES IN PASTURE	ACRES IN FOREST	ACRES IN OTHER AG	ACRES IN NON AG	TOTAL ACRES
LOUISIANA	ALLEN	1	0	0	193	0	0	193
	ASCENSION	7	3,143	2,285	1,205	150	38	6,821
	ASSUMPTION	1	270	0	100	170	0	540
	AVOYELLES	2	2,188	0	2,323	0	0	4,511
	BIENVILLE	1	0	0	192	0	0	192
	BOSSIER	1	0	0	147	0	0	147
	CADDO	4	3,682	280	1,624	231	400	6,217
	CALCASIEU	4	638	537	240	0	0	1,415
	CALDWELL	1	0	0	88,391	0	0	88,391
	CAMERON	1	80	0	0	0	0	80
	CATAHOULA	7	4,218	0	0	370	0	4,588
	CONCORDIA	10	6,917	0	0	520	0	7,437
	DE SOTO	2	0	334	80	0	0	414
	EAST CARROLL	3	1,873	15	0	200	0	2,088
	EAST FELICIANA	1	500	0	0	70	0	570
	FRANKLIN	3	2,968	0	0	0	134	3,102
	GRANT	1	0	0	36	0	0	36
	IBERVILLE	1	0	392	0	0	23	415
	JACKSON	1	0	0	153	0	0	153
	JEFFERSON	3	460	4,104	0	40	0	4,604
	JEFFERSON DAVIS	3	237	0	0	0	0	237
	LAFAYETTE	1	6	0	0	0	0	6
	LIVINGSTON	2	0	2	0	79	0	81
	MADISON	3	2,651	0	100	0	217	2,968
	MOREHOUSE	11	22,755	0	190	205	3,655	26,805
	NATCHITOCHES	2	0	0	1,133	0	0	1,133
	PLAQUEMINES	5	1,200	16,857	530	5,816	23,804	48,207
	RAPIDES	3	3,037	0	480	130	334	3,981
	RICHLAND	2	7,532	0	0	0	260	7,792
	ST CHARLES	3	0	50	0	6	0	56
	ST HELENA	1	0	0	50	0	0	50
	ST JAMES	11	1,498	913	4	214	2,172	4,801
	ST JOHN BAPTIST	5	350	952	0	200	710	2,212
	ST LANDRY	1	8	0	0	0	4	12
	ST MARTIN	1	0	32	0	0	0	32
	ST TAMMANY	1	0	0	0	0	3	3
	TANGIPAHOA	2	0	100	0	0	0	8,011
	UNION	1	0	0	7,911	0	0	1,080
	VERMILLION	12	4,639	9,625	0	2,605	25	16,894
	VERNON	3	0	0	298	0	0	298
	WASHINGTON	3	0	150	142	0	135	427
	WEBSTER	2	0	0	234	0	0	234
W BATON ROUGE	1	0	400	0	0	1	401	
WEST CARROLL	5	1,222	64	17	0	78	1,381	
WEST FELICIANA	2	4,951	0	99	0	792	5,842	
WINN	1	0	0	82,899	0	0	82,899	
-----		142	77,023	37,092	189,851	11,006	32,785	347,757
LOUISIANA	-----							

REPORT 3

USE OF U.S. AGRICULTURAL LANDHOLDINGS OF FOREIGN OWNERS,
BY STATE AND COUNTY AS OF FEBRUARY 28, 2001

STATE NAME	COUNTY NAME	NUMBER OF PARCELS	ACRES IN CROPLAND	ACRES IN PASTURE	ACRES IN FOREST	ACRES IN OTHER AG	ACRES IN NON AG	TOTAL ACRES	
MAINE	ANDROSCOGGIN	1	0	0	63	0	0	63	
	AROSTOOK	252	7,254	12,393	2,405,451	3,242	3,837	2,432,177	
	CUMBERLAND	2	0	0	1,194	0	0	1,194	
	FRANKLIN	5	0	0	17,851	46	1	17,898	
	HANCOCK	8	68	15	7,537	204	48	7,872	
	LINCOLN	2	0	0	682	0	30	712	
	OXFORD	7	0	0	2,846	0	0	2,846	
	PENOBSCOT	30	75	60	248,083	0	0	248,218	
	PISCATAQUIS	24	0	20	236,788	6	9	236,823	
	SOMERSET	5	85	0	116,155	0	0	116,240	
	WALDO	10	0	0	447	78	0	525	
	WASHINGTON	26	16,264	50	56,043	2,815	1,586	76,758	
	YORK	5	84	0	570	0	8	662	
			377	23,830	12,538	3,093,710	6,391	5,519	3,141,988

USE OF U.S. AGRICULTURAL LANDHOLDINGS OF FOREIGN OWNERS,
BY STATE AND COUNTY AS OF FEBRUARY 28, 2001

STATE NAME	COUNTY NAME	NUMBER OF PARCELS	ACRES IN CROPLAND	ACRES IN PASTURE	ACRES IN FOREST	ACRES IN OTHER AG	ACRES IN NON AG	TOTAL ACRES	
MARYLAND	ALLEGANY	1	0	60	60	0	0	120	
	ANNE ARUNDEL	1	0	0	24	0	20	44	
	BALTIMORE	5	209	53	712	0	0	974	
	CALVERT	2	83	87	75	114	9	368	
	CAROLINE	2	440	0	284	0	86	810	
	CARROLL	9	1,534	725	488	223	285	3,255	
	CECIL	22	3,112	815	866	505	222	5,520	
	CHARLES	5	623	15	513	391	83	1,625	
	FREDERICK	16	4,226	331	1,359	425	528	6,869	
	HARFORD	3	500	0	800	0	320	1,620	
	HOWARD	4	1,018	162	122	0	34	1,336	
	KENT	42	7,828	130	1,684	207	438	10,287	
	MONTGOMERY	7	787	413	337	58	102	1,697	
	PRINCE GEORGES	1	0	0	0	0	104	104	
	QUEEN ANNES	32	6,610	0	1,390	459	248	8,707	
	SOMERSET	2	23	0	15	442	74	554	
	TALBOT	17	1,556	32	643	79	119	2,429	
	WASHINGTON	11	792	208	1,806	2,080	14	4,900	
	WICOMICO	3	216	15	23	27	9	290	
	-----		185	29,557	3,046	11,201	5,010	2,695	51,509

REPORT 3

USE OF U.S. AGRICULTURAL LANDHOLDINGS OF FOREIGN OWNERS,
BY STATE AND COUNTY AS OF FEBRUARY 28, 2001

STATE NAME	COUNTY NAME	NUMBER OF PARCELS	ACRES IN CROPLAND	ACRES IN PASTURE	ACRES IN FOREST	ACRES IN OTHER AG	ACRES IN NON AG	TOTAL ACRES
MASSACHUSETTS	BERKSHIRE	1	0	0	227	0	0	227
	FRANKLIN	2	0	0	272	0	0	272
	HAMPDEN	1	0	12	234	0	1	247
	HAMPSHIRE	2	614	0	0	0	0	614
	WORCHESTER	6	31	15	1,188	0	20	1,254
MASSACHUSETTS		12	645	27	1,921	0	21	2,614

USE OF U.S. AGRICULTURAL LANDHOLDINGS OF FOREIGN OWNERS,
BY STATE AND COUNTY AS OF FEBRUARY 28, 2001

STATE NAME	COUNTY NAME	NUMBER OF PARCELS	ACRES IN CROPLAND	ACRES IN PASTURE	ACRES IN FOREST	ACRES IN OTHER AG	ACRES IN NON AG	TOTAL ACRES
MICHIGAN	ALLEGAN	3	183	0	0	0	10	193
	ARENAC	1	0	0	0	15	0	15
	BARAGA	2	0	0	59,145	0	0	59,145
	BARRY	2	269	0	94	0	7	370
	BAY	1	0	0	0	0	12	12
	BENZIE	1	0	0	33	0	0	33
	BERRIEN	4	242	6	102	3	5	358
	BRANCH	3	1,007	0	0	10	160	1,177
	CALHOON	2	526	25	178	4	0	733
	CHEBOYGAN	1	0	80	0	0	0	80
	CHIPPEWA	5	68	200	209	45	8	530
	EATON	2	296	0	40	26	0	362
	EMMET	1	0	0	40	0	0	40
	GENESEE	1	0	172	0	0	0	172
	GOGEBIC	1	0	0	0	32,430	0	32,430
	GRATIOT	2	624	15	94	0	0	733
	HILLSDALE	20	1,356	104	276	30	211	1,977
	HOUGHTON	3	86	0	2,200	0	0	2,286
	HURON	3	186	0	0	50	0	236
	INGHAM	6	1,294	6	138	28	39	1,505
	IONIA	1	284	0	0	0	0	284
	IRON	3	0	0	7,305	0	0	7,305
	ISABELLA	1	139	0	9	0	0	148
	JACKSON	2	876	0	0	0	32	908
	KALAMAZOO	4	962	0	287	0	12	1,261
	KENT	5	443	28	74	0	5	550
	KEWEENAW	1	0	0	141,907	0	0	141,907
	LAKE	1	493	320	947	0	0	1,760
	LAPEER	1	0	0	0	25	0	25
	LEELANAU	2	0	0	50	49	5	104
	LENAWEE	7	1,286	25	210	3	48	1,572
	LIVINGSTON	3	80	0	0	120	29	229
	LUCE	1	0	0	8,312	0	0	8,312
	MACOMB	1	0	0	10	0	1	11
	MANISTEE	2	0	0	45	0	4	49
	MARQUETTE	3	0	0	12,038	0	0	12,038
	MASON	1	300	0	96	0	4	400
	MECOSTA	4	120	160	335	80	30	725
	MONROE	5	1,088	0	0	0	1,181	2,269
	MUSKEGON	2	0	0	423	0	20	443
	NEWAYGO	4	253	2	2	29	7	293
	OCEANA	1	0	0	38	0	2	40
	ONTONAGON	7	0	0	29,997	0	0	29,997
	OTSEGO	1	178	0	0	0	880	1,058
	OTTAWA	4	449	19	34	3	5	510
	SAGINAW	2	35	0	1	0	9	45
	ST CLAIR	15	3,480	0	214	365	44	4,103
ST JOSEPH	1	34	0	0	0	0	34	
SANILAC	4	1,923	0	40	57	5	2,025	
SHIAWASSEE	1	230	0	0	0	0	230	

REPORT 3

USE OF U.S. AGRICULTURAL LANDHOLDINGS OF FOREIGN OWNERS,
BY STATE AND COUNTY AS OF FEBRUARY 28, 2001

STATE NAME	COUNTY NAME	NUMBER OF PARCELS	ACRES IN CROPLAND	ACRES IN PASTURE	ACRES IN FOREST	ACRES IN OTHER AG	ACRES IN NON AG	TOTAL ACRES
MICHIGAN	VAN BUREN	1	16	0	0	0	22	38
	WASHTENAW	2	270	0	6	15	138	429
	WAYNE	2	40	0	0	0	1	41
	WEXFORD	1	0	0	625	0	59	684
MICHIGAN		160	19,116	1,162	297,984	957	2,995	322,214

USE OF U.S. AGRICULTURAL LANDHOLDINGS OF FOREIGN OWNERS,
BY STATE AND COUNTY AS OF FEBRUARY 28, 2001

STATE NAME	COUNTY NAME	NUMBER OF PARCELS	ACRES IN CROPLAND	ACRES IN PASTURE	ACRES IN FOREST	ACRES IN OTHER AG	ACRES IN NON AG	TOTAL ACRES	
MINNESOTA	AITKIN	9	0	0	5,103	0	0	5,103	
	BECKER	1	0	240	0	774	0	1,014	
	BLUE EARTH	1	16	0	0	0	9	25	
	BROWN	1	0	0	0	80	0	80	
	CARVER	1	0	0	0	97	0	97	
	CASS	2	85	135	80	0	0	480	
	CLAY	4	410	2,553	0	601	7	3,571	
	CROW WING	4	15	12	220	5	8	260	
	DAKOTA	3	120	0	0	0	50	170	
	FARIBAULT	2	94	0	0	0	57	151	
	GOODHUE	3	62	0	0	429	6	497	
	HENNEPIN	2	39	0	0	99	61	199	
	HUBBARD	1	0	0	0	140	0	140	
	ITASCA	65	0	20	155,341	0	0	155,361	
	KANDIYOHI	4	568	0	0	0	12	580	
	KOOCHICHIING LAKE	4	0	0	8,961	0	0	8,961	
		9	0	0	16,669	0	0	16,669	
		15	1,145	492	0	0	387	2,024	
		LYON	1	105	0	0	0	0	105
		MCLEOD	2	392	0	0	65	10	467
		MAHNOHEN	1	16	0	0	0	4	20
		MARSHALL	3	314	0	0	118	8	440
		MARTIN	1	1	0	0	0	0	1
		MEEKER	3	816	0	0	570	52	1,438
		MOWER	1	20	20	0	0	0	40
		NORMAN	1	140	0	10	0	10	160
		OLMSTED	2	492	127	0	0	25	644
		EAST OTTER TAIL	1	120	0	0	0	0	120
		PENNINGTON	1	14	0	61	0	0	80
		EAST POLK	2	1,251	0	0	0	32	1,283
		RED LAKE	1	1,407	0	0	0	0	1,407
		REDWOOD	1	0	0	0	81	0	81
		RENVILLE	3	659	0	0	0	10	669
		ROCK	2	80	0	0	0	0	80
		ROSEAU	3	1,027	65	160	45	113	1,410
		NORTH ST LOUIS	22	0	155	43,208	926	3,337	47,626
		SCOTT	3	46	0	0	40	0	86
		SHERBURNE	1	130	0	0	0	0	130
		STEARNS	1	2	0	0	0	13	15
		WABASHA	4	1,059	348	310	0	26	1,743
		WADENA	1	60	220	40	0	0	320
		WASHINGTON	2	356	0	0	0	0	356
		WILKIN	1	87	0	0	0	0	87
	MINNESOTA		195	11,148	4,387	230,163	4,075	4,417	254,190

REPORT 3

USE OF U.S. AGRICULTURAL LANDHOLDINGS OF FOREIGN OWNERS,
BY STATE AND COUNTY AS OF FEBRUARY 28, 2001

STATE NAME	COUNTY NAME	NUMBER OF PARCELS	ACRES IN CROPLAND	ACRES IN PASTURE	ACRES IN FOREST	ACRES IN OTHER AG	ACRES IN NON AG	TOTAL ACRES
MISSISSIPPI	BENTON	1	86	0	60	0	1	147
	BOLIVAR	11	8,063	54	279	71	557	9,024
	CALHOUN	5	2,293	152	991	0	5	3,441
	CARROLL	3	420	11	0	63	0	494
	CHICKASAW	1	25	0	0	0	9	34
	CLAIBORNE	1	0	0	7	0	0	7
	CLARKE	1	0	0	227	0	1	228
	CLAY	4	4,817	301	490	121	208	5,937
	COAHOMA	4	1,460	0	39	0	23	1,522
	DE SOTO	14	6,426	640	841	20	118	8,045
	FORREST	2	0	0	159	0	0	159
	GREENE	1	0	0	0	70	0	70
	GRENADA	1	196	1,167	994	0	0	2,357
	HANCOCK	2	550	1,040	39,038	0	0	40,628
	HINDS	4	1,759	1,994	1,468	0	74	5,295
	HOLMES	3	4,188	0	648	0	215	5,051
	HUMPHREYS	3	2,595	0	0	78	48	2,721
	ISSAQUENA	4	5,062	295	1,082	401	1,483	8,323
	KEMPER	1	0	0	225	0	15	240
	LAMAR	4	0	0	366	0	0	366
	LAUDERDALE	1	0	0	533	0	0	533
	LAWRENCE	1	0	0	6	0	0	6
	LEAKE	1	0	0	5	0	15	20
	LEE	2	1,173	210	0	92	0	1,475
	LEFLORE	21	16,629	51	1,864	451	377	19,372
	LINCOLN	1	0	1	0	0	0	1
	LOWNDES	1	0	88	0	0	0	88
	MADISON	1	160	0	40	0	0	200
	MARSHALL	2	40	5	80	0	0	125
	MONROE	12	2,356	439	502	372	64	3,733
	OKTIBBEHA	1	875	0	100	0	0	975
	PANOLA	2	0	0	320	11	10	341
	PEARL RIVER	6	1,320	662	624	400	105	3,111
	PERRY	2	0	0	1,800	0	72	1,872
	PIKE	2	0	99	75	0	0	1174
	PONTOTOC	1	1,230	0	329	0	0	1,559
	PRENTISS	3	891	0	342	101	0	1,334
	QUITMAN	3	1,325	0	66	31	36	1,458
	SHARKEY	4	1,481	0	126	0	124	1,731
	SIMPSON	1	0	0	0	124	27	151
	SMITH	1	0	0	80	0	0	80
	SUNFLOWER	29	17,315	156	294	1,260	639	19,664
	TALLAHATCHIE	21	13,472	11	16	747	487	14,733
	TATE	1	30	0	110	0	0	140
	TIPPAH	1	0	67	0	0	0	67
	TUNICA	7	4,426	167	121	26	162	4,902
	WALTHALL	1	0	0	20	0	0	20
WARREN	1	900	0	0	0	0	900	
WASHINGTON	1	17,003	211	321	1,873	403	1,303	
YAZOO	27	755	0	45	0	1,310	20,718	
	1						800	

REPORT 3 USE OF U.S. AGRICULTURAL LANDHOLDINGS OF FOREIGN OWNERS,
 BY STATE AND COUNTY AS OF FEBRUARY 28, 2001

STATE NAME	COUNTY NAME	NUMBER OF PARCELS	ACRES IN CROPLAND	ACRES IN PASTURE	ACRES IN FOREST	ACRES IN OTHER AG	ACRES IN NON AG	TOTAL ACRES
MISSISSIPPI		228	119,321	7,821	54,688	6,357	6,588	194,775

REPORT 3

STATE
NAME

MISSOURI

USE OF U.S. AGRICULTURAL LANDHOLDINGS OF FOREIGN OWNERS,
BY STATE AND COUNTY AS OF FEBRUARY 28, 2001

COUNTY NAME	NUMBER OF PARCELS	ACRES IN CROPLAND	ACRES IN PASTURE	ACRES IN FOREST	ACRES IN OTHER AG	ACRES IN NDN AG	TOTAL ACRES
ADAIR	1	0	800	150	0	210	1,160
ANDREW	1	140	0	0	0	0	140
ATCHISON	2	367	0	0	0	0	400
AUDRAIN	4	668	0	0	0	33	787
BATES	1	994	650	0	0	0	1,779
BENTON	3	320	2,470	0	135	37	2,827
BOLLINGER	1	0	0	0	0	0	50
BOONE	2	32	110	146	0	0	288
BUCHANAN	2	502	100	0	95	0	697
CAPE GIRARDEAU	4	651	0	197	2	0	850
CARROLL	1	75	41	0	0	0	116
CARTER	1	0	0	198	0	0	198
CLAY	3	772	126	71	0	60	1,029
CLINTON	3	1,690	1,398	200	133	90	3,511
COOPER	2	974	281	0	25	0	1,280
CRAWFORD	2	0	2,494	0	0	0	2,494
DALLAS	1	0	30	0	0	0	30
DAVISS	2	1,454	20	60	0	108	1,642
DENT	1	0	18	59	0	0	77
DOUGLAS	2	0	195	14	135	4	348
FRANKLIN	1	0	600	0	75	513	1,188
GASCONADE	1	10	0	0	0	11	21
GENTRY	3	382	1,206	50	0	50	1,688
GREENE	2	40	70	0	10	0	120
GRUNDY	7	2,643	0	35	140	0	2,942
HARRISON	6	965	3,247	724	0	1	4,937
HOLT	2	108	235	130	0	52	525
HOWARD	6	2,265	0	89	0	213	2,567
HOWELL	1	0	1,090	0	0	0	1,090
JACKSON	2	999	459	110	0	0	1,568
JASPER	1	120	35	0	0	0	155
JEFFERSON	3	0	50	377	0	46	473
LACLEDE	1	0	0	152	0	0	152
LAFAYETTE	1	800	0	0	0	0	800
LAWRENCE	11	480	0	0	763	0	1,243
MCDONALD	7	0	1,173	1,051	30	785	3,039
MACON	3	719	2,399	640	0	0	3,758
MERCER	1	33	192	0	782	0	1,007
MISSISSIPPI	3	320	0	110	14	111	555
MONTGOMERY	1	117	12	27	0	4	160
MORGAN	1	60	0	0	0	50	110
NEW MADRID	4	1,090	0	0	38	44	1,172
NEWTON	4	78	204	8	5	0	295
NODAWAY	1	45	0	0	0	70	115
OSAGE	1	0	160	40	0	0	200
PIKE	3	1,032	354	910	195	1,115	3,606
PLATTE	3	233	70	4	52	62	421
PULASKI	3	0	240	215	0	0	455
PUTNAM	1	830	0	0	0	50	880
RALLS	2	607	0	0	0	0	607

USE OF U.S. AGRICULTURAL LANDHOLDINGS OF FOREIGN OWNERS,
BY STATE AND COUNTY AS OF FEBRUARY 28, 2001

STATE NAME	COUNTY NAME	NUMBER OF PARCELS	ACRES IN CROPLAND	ACRES IN PASTURE	ACRES IN FOREST	ACRES IN OTHER AG	ACRES IN NON AG	TOTAL ACRES
MISSOURI	RAY	1	385	0	0	0	0	385
	ST CHARLES	2	139	0	70	229	36	474
	ST LOUIS	6	180	497	0	0	0	677
	SALINE	1	0	0	0	195	0	195
	SCHUYLER	1	0	0	0	30	0	30
	SCOTT	2	1,061	0	0	0	0	1,061
	STODDARD	3	1,518	0	0	0	38	1,556
	SULLIVAN	1	300	1,450	200	0	0	1,950
	TANEY	7	0	0	5,531	920	0	6,451
	VERNON	2	0	77	0	110	9	196
	WARREN	1	30	33	0	0	0	63
	WEBSTER	1	0	122	8	0	0	130
	WRIGHT	1	0	0	0	88	0	88
	MISSOURI		154	26,228	22,708	11,576	4,251	4,045

REPORT 3

USE OF U.S. AGRICULTURAL LANDHOLDINGS OF FOREIGN OWNERS,
BY STATE AND COUNTY AS OF FEBRUARY 28, 2001

STATE NAME	COUNTY NAME	NUMBER OF PARCELS	ACRES IN CROPLAND	ACRES IN PASTURE	ACRES IN FOREST	ACRES IN OTHER AG	ACRES IN NON AG	TOTAL ACRES
MONTANA	BEAVERHEAD	2	3,000	25,312	0	0	0	28,312
	BIG HORN	14	4,847	49,520	0	0	3,960	58,327
	BLAINE	3	990	160	0	160	1,096	2,406
	BROADWATER	2	0	0	400	0	0	400
	CARBON	1	202	118	0	0	0	320
	CARTER	1	200	5,796	0	0	0	5,996
	CASCADE	6	4,019	3,834	0	720	432	9,005
	CHOUTEAU	6	1,886	72	0	163	0	2,121
	CUSTER	7	2,738	12,910	0	1,872	200	17,720
	DAWSON	3	1,398	2,934	0	958	0	5,290
	DEER LODGE	1	500	80	0	0	0	580
	FALLON	1	25	0	0	0	0	25
	FERGUS	6	3,241	4,481	891	60	0	8,673
	FLATHEAD	18	1,084	5,192	2,099	21	0	8,440
	GALLATIN	4	4,600	4,182	0	0	44	11,022
	GARFIELD	1	0	0	0	0	2,240	320
	GLACIER	16	5,420	58,667	0	320	0	65,157
	GRANITE	9	748	5,736	640	1,030	40	10,716
	HILL	1	0	0	0	961	0	961
	JEFFERSON	15	363	6,491	0	0	0	6,854
	JUDITH BASIN	2	1,820	0	0	0	0	1,850
	LAKE	1	0	0	0	12	0	12
	LEWIS AND CLARK	6	155	6,927	1,463	1,110	0	9,655
	LINCOLN	2	0	1,371	0	20	100	1,491
	MCCONE	2	100	0	0	800	220	1,120
	MADISON	2	0	0	0	0	28	28
	PARK	15	2,176	7,057	420	40	48	9,741
	PHILLIPS	7	4,612	4,118	362	1,581	0	10,673
	PONDERA	1	1,087	34	0	0	0	1,121
	POWDER RIVER	6	568	2,499	0	0	20	3,087
	POWELL	3	5	2,173	1,027	0	0	3,205
	RAVALLI	3	50	160	0	80	10	300
	ROOSEVELT	2	1,039	360	0	21	0	1,420
	ROSEBUD	12	11,421	132,398	0	640	7	144,466
	SHERIDAN	2	718	0	0	0	2	720
	SILVER BOW	1	0	657	0	0	0	657
	STILLWATER	4	0	6,606	110	10	224	6,950
SWEET GRASS	2	0	1,318	0	0	15	1,333	
TETON	2	15	155	0	0	25	195	
TOOLE	10	11,004	851	0	740	3	12,598	
VALLEY	1	0	4,740	0	0	0	4,740	
WHEATLAND	2	929	24,676	0	550	0	26,155	
YELLOWSTONE	3	3,200	10,367	5	0	0	13,572	
		208	74,160	391,952	7,417	15,491	8,714	497,734

MONTANA

REPORT 3

USE OF U.S. AGRICULTURAL LANDHOLDINGS OF FOREIGN OWNERS,
BY STATE AND COUNTY AS OF FEBRUARY 28, 2001

STATE NAME	COUNTY NAME	NUMBER OF PARCELS	ACRES IN CROPLAND	ACRES IN PASTURE	ACRES IN FOREST	ACRES IN OTHER AG	ACRES IN NON AG	TOTAL ACRES
NEVADA	CHURCHILL	2	63	0	0	0	15	78
	CLARK	2	150	0	0	40	227	417
	DOUGLAS	2	0	1,018	0	0	0	1,018
	ELKO	8	112,606	82,934	0	67,700	0	263,240
	EUREKA	8	9,700	124,332	0	3,723	0	137,755
	HUMBOLDT	8	4,700	27,177	0	18,920	0	50,797
	LANDER	14	535	49,107	0	0	0	49,642
	LYON	1	0	200	0	0	0	200
	WHITE PINE	1	0	280	0	0	0	280
	NEVADA		46	127,754	285,048	0	90,383	242

USE OF U.S. AGRICULTURAL LANDHOLDINGS OF FOREIGN OWNERS,
BY STATE AND COUNTY AS OF FEBRUARY 28, 2001

STATE NAME	COUNTY NAME	NUMBER OF PARCELS	ACRES IN CROPLAND	ACRES IN PASTURE	ACRES IN FOREST	ACRES IN OTHER AG	ACRES IN NON AG	TOTAL ACRES	
NEW HAMPSHIRE	BELKNAP	1	0	0	152	0	0	152	
	CARROLL	5	0	0	522	0	0	522	
	CHESHIRE	10	0	59	4,846	0	0	4,905	
	COOS	6	260	107	648	20	8	1,043	
	GRAFTON	8	0	0	5,917	0	0	5,917	
	HILLSBORO	5	20	5	1,057	10	0	1,092	
	MERRIMACK	3	115	0	615	0	0	730	
	ROCKINGHAM	1	0	47	3	0	1	51	
	STRAFFORD	2	40	0	1,630	0	60	1,730	
	SULLIVAN	4	0	0	880	0	0	880	
			45	435	218	16,270	30	69	17,022

REPORT 3

USE OF U.S. AGRICULTURAL LANDHOLDINGS OF FOREIGN OWNERS,
BY STATE AND COUNTY AS OF FEBRUARY 28, 2001

STATE NAME	COUNTY NAME	NUMBER OF PARCELS	ACRES IN CROPLAND	ACRES IN PASTURE	ACRES IN FOREST	ACRES IN OTHER AG	ACRES IN NON AG	TOTAL ACRES
NEW JERSEY	BURLINGTON	4	183	317	25	78	5,483	6,086
	CUMBERLAND	5	0	0	377	16	0	393
	GLOUCESTER	6	3,748	0	344	0	503	4,595
	HUNTERDON	4	243	70	0	512	83	908
	MERCER	6	100	22	270	40	72	504
	MIDDLESEX	4	316	0	91	18	75	500
	MONMOUTH	8	524	67	10	122	99	822
	MORRIS	2	40	12	0	0	142	194
	OCEAN	1	0	91	0	0	0	91
	SALEM	3	142	0	0	0	41	183
	SOMERSET	5	172	435	983	482	25	2,097
	SUSSEX	3	31	140	2,176	170	144	2,661
	WARREN	13	1,098	169	152	80	214	1,713
NEW JERSEY		64	6,597	1,323	4,428	1,518	6,881	20,747

REPORT 3

USE OF U.S. AGRICULTURAL LANDHOLDINGS OF FOREIGN OWNERS,
BY STATE AND COUNTY AS OF FEBRUARY 28, 2001

STATE NAME	COUNTY NAME	NUMBER OF PARCELS	ACRES IN CROPLAND	ACRES IN PASTURE	ACRES IN FOREST	ACRES IN OTHER AG	ACRES IN NON AG	TOTAL ACRES	
NEW MEXICO	CATRON	3	0	29,868	0	0	0	29,868	
	CHAVES	13	5,639	139,870	8,490	1,424	552	155,975	
	COLFAX	1	0	10,000	0	0	7,000	17,000	
	CURRY	1	0	123	0	0	197	320	
	DEBACA	3	240	6,402	0	0	0	6,642	
	DONA ANA	25	1,726	11,546	0	757	52	2,646	
	EDDY	5	362	11,546	0	0	18	11,926	
	GRANT	16	120	91,033	0	2,029	80	93,262	
	GUADALUPE	7	0	48,491	0	309	0	48,800	
	LEA	2	0	2,080	0	596	0	2,676	
	LINCOLN	2	111	130,872	0	0	0	130,983	
	LUNA	29	8,675	17,295	0	3,072	1,087	30,129	
	MCKINLEY	1	0	7,991	0	0	0	7,991	
	OTERO	2	2,522	22,326	0	0	878	25,726	
	QUAY	2	722	850	0	0	38	1,610	
	SAN JUAN	1	0	0	0	0	2	2	
	SAN MIGUEL	17	0	148,797	0	0	96	149,160	
	SANTA FE	1	14	0	0	0	0	14	
	SIERRA	3	0	1,508	0	0	25	1,533	
	SOCORRO	1	0	50,000	0	0	0	50,000	
	TAOS	27	0	13,236	2,674	0	0	15,910	
	VALENCIA	1	0	0	0	7,000	0	7,000	
	-----		163	20,131	732,399	11,164	15,308	10,171	789,173

NEW MEXICO

USE OF U.S. AGRICULTURAL LANDHOLDINGS OF FOREIGN OWNERS,
BY STATE AND COUNTY AS OF FEBRUARY 28, 2001

STATE NAME	COUNTY NAME	NUMBER OF PARCELS	ACRES IN CROPLAND	ACRES IN PASTURE	ACRES IN FOREST	ACRES IN OTHER AG	ACRES IN NON AG	TOTAL ACRES
NEW YORK	ALBANY	1	0	19	30	0	0	49
	ALLEGANY	5	35	200	587	61	74	957
	CATTARAUGUS	4	94	0	13	0	0	120
	CAYUGA	6	948	70	32	60	70	1,180
	CHAUTAUQUA	4	30	693	80	24	0	827
	CHEMUNG	4	323	55	147	20	0	545
	CHENANGO	4	102	58	127	0	0	287
	CLINTON	168	1,363	2,339	40,295	2,256	5,203	51,456
	COLUMBIA	15	1,695	891	1,273	62	277	4,198
	CORTLAND	2	105	25	100	39	1	270
	DELAWARE	2	42	0	0	59	57	158
	DUTCHESS	11	764	726	1,849	1,058	1,261	5,658
	ERIE	2	60	30	0	131	1	222
	ESSEX	20	65	138	2,764	30	4	3,001
	FRANKLIN	105	1,572	1,954	119,483	402	13,013	136,424
	FULTON	1	0	0	482	0	0	482
	GENESEE	8	390	400	200	299	105	1,394
	GREENE	1	0	60	0	254	0	314
	HAMILTON	2	0	0	0	0	0	5,439
	HERKIMER	16	857	331	4,269	177	394	6,028
	JEFFERSON	17	611	1,354	1,501	3,525	104	7,095
	LEWIS	4	387	569	2,258	0	0	3,214
	LIVINGSTON	5	193	0	0	40	102	335
	MONROE	4	406	0	0	146	0	552
	MONTGOMERY	3	394	76	10	89	67	636
	NIAGARA	6	446	25	2	0	0	473
	ONEIDA	12	1,443	337	684	60	67	2,591
	ONONDAGA	3	272	0	70	0	0	342
	ONTARIO	3	114	0	0	20	0	134
	ORANGE	4	133	150	42	109	105	539
	ORLEANS	3	74	0	12	74	49	209
	OSWEGO	3	344	0	739	0	0	1,083
	OTSEGO	9	755	165	581	88	20	1,609
	PUTNAM	2	0	58	2,426	0	0	2,484
	RENSSELAER	3	0	100	1,804	0	0	2,052
	ST LAWRENCE	30	1,640	1,338	17,962	709	779	22,428
	SENECA	4	320	0	34	323	22	699
STEUBEN	1	0	433	0	2,078	401	2,912	
SUFFOLK	3	232	0	47	0	0	279	
TIOGA	2	200	15	170	0	0	385	
TOMPKINS	4	123	0	15	291	14	443	
WASHINGTON	8	775	150	1,338	3	15	2,281	
WAYNE	3	110	15	13	0	3	141	
WYOMING	1	25	0	0	0	4	29	
YATES	1	0	0	0	522	0	522	
NEW YORK		519	17,442	13,156	206,496	13,022	22,360	272,476

USE OF U.S. AGRICULTURAL LANDHOLDINGS OF FOREIGN OWNERS,
BY STATE AND COUNTY AS OF FEBRUARY 28, 2001

STATE NAME	COUNTY NAME	NUMBER OF PARCELS	ACRES IN CROPLAND	ACRES IN PASTURE	ACRES IN FOREST	ACRES IN OTHER AG	ACRES IN NON AG	TOTAL ACRES
NORTH DAKOTA	ADAMS	1	160	0	0	0	0	160
	BURKE	1	0	309	0	0	0	309
	CASS	2	334	0	0	15	0	349
	DIVIDE	3	473	0	0	477	10	960
	DUNN	1	205	115	0	0	0	320
	FOSTER	1	122	31	0	0	0	153
	GRANT	2	300	0	0	16	0	316
	GRIGGS	2	357	0	0	33	85	475
	HETTINGER	2	366	0	0	0	0	366
	MCHENRY	2	161	0	76	0	0	245
	MCKENZIE	2	513	0	0	8	0	520
	MERCER	1	201	521	0	46	0	1,080
	MORTON	1	319	319	0	0	0	520
	MOUNTRAIL	5	125	0	0	338	180	643
	PEMBINA	2	203	0	0	0	37	240
	RAMSEY	5	1,076	0	0	0	40	1,116
	RENVILLE	1	1,089	70	0	0	0	1,159
	RICHLAND	1	300	0	0	0	20	320
	ROLETTE	2	460	0	0	70	0	530
	SHERIDAN	2	256	32	0	0	32	320
	SLOPE	1	54	0	0	0	28	82
	STEELE	4	1,625	452	0	0	5	2,082
	TOWNER	2	766	0	0	0	34	800
	WARD	2	347	30	0	0	92	469
		7	1,342	0	20	60	164	1,586
		2	98	199	62	0	218	577
		56	10,933	2,078	158	1,063	945	15,177

NORTH DAKOTA

REPORT 3

USE OF U.S. AGRICULTURAL LANDHOLDINGS OF FOREIGN OWNERS,
BY STATE AND COUNTY AS OF FEBRUARY 28, 2001

STATE NAME	COUNTY NAME	NUMBER OF PARCELS	ACRES IN CROPLAND	ACRES IN PASTURE	ACRES IN FOREST	ACRES IN OTHER AG	ACRES IN NON AG	TOTAL ACRES
NORTH CAROLINA	SWAIN	1	0	0	90	0	0	90
	TYRRELL	11	4,906	0	4,701	18,308	259	28,174
	UNION	4	57	0	84	142	29	312
	WAKE	1	460	346	300	0	100	1,206
	WARREN	5	0	445	565	250	0	1,260
	WASHINGTON	7	3,381	657	207	75	102	4,422
	WAYNE	1	4	0	0	0	21	25
	WILKES	6	0	0	1,317	0	37	1,354
	WILSON	5	118	0	67	0	30	215
	YANCEY	2	0	0	66	0	0	66
	-----		299	92,025	18,331	96,683	28,206	6,767
NORTH CAROLINA								

REPORT 3

USE OF U.S. AGRICULTURAL LANDHOLDINGS OF FOREIGN OWNERS,
BY STATE AND COUNTY AS OF FEBRUARY 28, 2001

STATE NAME	COUNTY NAME	NUMBER OF PARCELS	ACRES IN CROPLAND	ACRES IN PASTURE	ACRES IN FOREST	ACRES IN OTHER AG	ACRES IN NON AG	TOTAL ACRES
OHIO	ADAMS	2	46	28	60	0	0	134
	ALLEN	2	0	0	23	8	22	53
	ASHLAND	7	393	394	94	3	5	889
	ASHTABULA	2	47	0	0	150	0	197
	AUGLAIZE	1	112	7	0	0	1	120
	BELMONT	4	5,574	6,396	12,718	11,120	1,661	37,469
	BUTLER	2	95	0	8	20	20	143
	CARROLL	1	22	5	11	0	2	40
	CHAMPAIGN	3	840	30	30	0	13	913
	CLARK	7	2,412	73	17	0	148	2,650
	CLERMONT	1	298	0	0	0	0	298
	CLINTON	10	3,711	18	23	46	198	3,996
	COLUMBIANA	1	0	0	0	12	0	12
	COSHOCTON	5	603	245	4,086	87	172	5,193
	CRAWFORD	1	0	0	0	0	23	23
	DARKE	2	59	20	0	24	0	103
	DEFIANCE	3	926	0	0	0	133	1,059
	DELAWARE	1	0	0	0	600	0	600
	FAIRFIELD	1	0	65	0	0	0	65
	FAYETTE	13	2,673	78	23	9	59	2,842
	FRANKLIN	8	521	15	40	66	33	675
	FULTON	1	0	0	0	0	553	553
	GALLIA	1	2	15	1,379	0	0	1,396
	GREENE	19	3,866	63	117	12	0	4,643
	GUERNSEY	5	1,351	1,696	4,130	1,335	591	9,103
	HAMILTON	1	0	0	0	1	4	5
	HANCOCK	6	526	10	0	0	71	607
	HARDIN	6	565	20	0	30	0	615
	HARRISON	15	143	13,901	12,880	4,715	4,638	36,277
	HENRY	2	326	0	0	0	9	335
	HIGHLAND	1	75	10	6	9	0	100
	HOCKING	2	0	82	0	0	0	82
	HOLMES	1	145	5	30	3	1	184
	HURON	2	165	19	0	30	0	214
	JEFFERSON	2	113	285	321	159	9	887
	KNOX	6	1,203	84	101	63	95	1,546
	LICKING	13	4,692	36	570	1,305	5	6,608
	LOGAN	7	1,625	0	36	689	127	2,477
	LORAIN	1	20	0	0	0	0	20
	WEST LUCAS	5	655	0	0	0	72	727
	MADISON	11	3,070	8	0	60	218	3,356
	MAHONING	1	25	0	0	60	5	90
	MARION	8	2,320	103	211	0	41	2,675
	MERCER	2	74	0	0	0	37	111
	MONROE	9	0	0	4,263	0	1,093	5,356
	MONTGOMERY	5	262	20	50	104	176	612
	MORROW	2	110	50	0	47	0	207
	NOBLE	3	1,751	9,807	7,775	234	152	19,719
	OTTAWA	1	61	0	0	0	0	61
	PAULDING	6	1,733	0	0	10	4	1,747

USE OF U.S. AGRICULTURAL LANDHOLDINGS OF FOREIGN OWNERS,
BY STATE AND COUNTY AS OF FEBRUARY 28, 2001

STATE NAME	COUNTY NAME	NUMBER OF PARCELS	ACRES IN CROPLAND	ACRES IN PASTURE	ACRES IN FOREST	ACRES IN OTHER AG	ACRES IN NON AG	TOTAL ACRES
OHIO	PICKAWAY	15	3,976	636	5	516	261	5,394
	PORTAGE	4	95	32	84	116	0	327
	PREBLE	5	604	2	25	190	25	846
	PUTNAM	22	1,245	0	0	40	147	1,432
	RICHLAND	6	1,680	172	120	101	36	2,109
	ROSS	8	1,541	0	10	106	130	1,787
	SANDUSKY	2	266	0	0	0	0	266
	SCIOTO	3	324	0	0	164	0	488
	SENECA	7	1,045	2	12	0	154	1,213
	SHELBY	7	582	0	0	4	125	711
	STARK	1	500	0	0	118	0	618
	TRUMBULL	3	133	37	22	10	426	628
	TUSCARAWAS	2	0	0	0	131	179	310
	UNION	23	3,840	0	126	2,753	194	6,913
	VAN WERT	5	667	0	0	0	3	670
	VINTON	1	0	0	236	0	20	256
	WARREN	2	50	0	0	0	50	100
	WASHINGTON	5	47	7	166	0	0	220
	WAYNE	4	476	42	38	15	11	582
	WILLIAMS	3	193	0	0	0	41	234
	WOOD	4	508	0	0	0	61	569
	WYANDOT	9	790	0	89	35,703	19	36,601
	OHIO		362	61,772	34,518	49,935	60,978	12,858

REPORT 3

USE OF U.S. AGRICULTURAL LANDHOLDINGS OF FOREIGN OWNERS,
BY STATE AND COUNTY AS OF FEBRUARY 28, 2001

STATE NAME	COUNTY NAME	NUMBER OF PARCELS	ACRES IN CROPLAND	ACRES IN PASTURE	ACRES IN FOREST	ACRES IN OTHER AG	ACRES IN NON AG	TOTAL ACRES
OKLAHOMA	CARTER	1	0	3,190	0	0	0	3,190
	CHOCTAW	3	800	1,437	310	0	0	2,547
	CIMARRON	4	480	0	0	1,981	20	2,481
	CREEK	2	0	542	0	0	0	542
	GRADY	4	10	690	30	591	0	1,321
	GRANT	1	0	265	0	0	0	265
	JEFFERSON	1	0	1,518	0	0	0	1,518
	JOHNSTON	1	0	0	60	0	0	66
	KAY	4	66	657	0	34	9	766
	KINGFISHER	14	0	3,271	0	30	0	3,301
	LEFLORE	2	0	5,885	0	0	0	5,885
	LOVE	2	0	291	0	0	0	291
	MCCCLAIN	3	0	35	1	1	1	37
	MCCURTAIN	6	1,695	2,160	0	0	349	4,204
	MAJOR	6	369	1,949	0	5	10	2,333
	MAYES	1	0	510	0	155	0	665
	NOBLE	2	1,459	1,572	0	0	0	3,031
	NOWATA	1	609	470	0	0	0	1,079
	OKLAHOMA	4	114	0	160	0	52	326
	OSAGE	4	320	6,124	0	0	0	6,444
	OTTAWA	1	0	20	0	0	0	20
	PAYNE	1	0	50	0	0	0	50
	PONTOTOC	7	11	538	0	0	0	596
	ROGERS	3	0	141	0	0	47	214
	STEPHENS	2	0	460	0	0	73	533
	TEXAS	31	5,416	1,465	5	653	87	7,626
	TILLMAN	1	1	0	0	0	0	1
	TULSA	1	0	66	0	0	0	66
	WASHITA	1	109	15	0	0	0	160
	WOODS	1	123	14	0	0	36	140
	WOODWARD	8	34	4,829	0	0	0	4,863
OKLAHOMA		123	11,616	38,164	405	3,613	690	54,488

USE OF U.S. AGRICULTURAL LANDHOLDINGS OF FOREIGN OWNERS,
BY STATE AND COUNTY AS OF FEBRUARY 28, 2001

STATE NAME	COUNTY NAME	NUMBER OF PARCELS	ACRES IN CROPLAND	ACRES IN PASTURE	ACRES IN FOREST	ACRES IN OTHER AG	ACRES IN NON AG	TOTAL ACRES	
OREGON	BENTON	3	39	110	28	0	65	242	
	CLACKAMAS	15	134	187	2,797	325	172	3,615	
	CLATSOP	1	0	0	160	0	0	160	
	COLUMBIA	1	0	0	0	2,385	0	2,385	
	COOS	3	15	215	0	329	0	559	
	CROOK	4	150	645	150	548	120	1,613	
	CURRY	4	91	170	3,087	113	64	3,525	
	DESCHUTES	3	90	180	468	263	5	1,006	
	DOUGLAS	6	0	1,241	41,315	0	3	42,559	
	HARNEY	4	800	151,704	0	0	0	152,504	
	HOOD RIVER	3	99	54	397	0	0	550	
	JACKSON	11	2,602	105	3,088	345	19	6,159	
	JOSEPHINE	4	140	689	386	3	98	1,316	
	KLAMATH	5	1,684	983	2,773	620	1,822	7,882	
	LANE	7	239	103	520	7	42	911	
	LINCOLN	1	0	0	400	0	0	400	
	LINN	10	2,303	0	0	30	0	2,333	
	MALHEUR	1	8	2	0	0	0	14	
	MARION	11	1,095	262	56	15	142	1,570	
	MULTNOMAH	1	0	0	100	0	16	116	
	POLK	27	2,855	214	3,365	364	682	7,480	
	TILLAMOOK	1	0	0	528	0	0	528	
	UMATILLA	2	0	12	68	38	0	118	
	UNION	2	0	162	35	0	1	198	
	WALLOWA	1	0	0	133	0	0	133	
	WASCO	3	960	2,277	59	100	0	3,396	
	WASHINGTON	19	1,439	0	1,076	483	161	3,159	
	YAMHILL	7	435	450	324	15	349	1,573	
	-----		160	15,178	159,765	61,313	5,983	3,765	246,004
	OREGON								

REPORT 3

USE OF U.S. AGRICULTURAL LANDHOLDINGS OF FOREIGN OWNERS,
BY STATE AND COUNTY AS OF FEBRUARY 28, 2001

STATE NAME	COUNTY NAME	NUMBER OF PARCELS	ACRES IN CROPLAND	ACRES IN PASTURE	ACRES IN FOREST	ACRES IN OTHER AG	ACRES IN NON AG	TOTAL ACRES	
PENNSYLVANIA	ADAMS	7	160	95	81	66	810	1,212	
	ALLEGHENY	9	542	189	1,454	0	91	2,276	
	ARMSTRONG	6	62	0	3,716	0	65	3,843	
	BEAVER	19	16	0	1,018	40	0	1,074	
	BEDFORD	2	0	15	60	0	10	85	
	BERKS	3	755	0	5	0	710	1,470	
	BRADFORD	1	0	0	4,001	417	10	4,011	
	BUCKS	6	490	0	5	0	53	965	
	BUTLER	2	648	0	211	0	0	859	
	CENTRE	12	883	42	9,439	12	2	10,378	
	CHESTER	9	140	98	93	333	9	673	
	CLEARFIELD	10	0	0	11,881	0	788	12,669	
	CRAWFORD	2	72	25	50	65	0	212	
	CUMBERLAND	2	120	35	36	112	1	304	
	DAUPHIN	1	0	0	0	74	0	74	
	DELAWARE	2	44	0	0	0	0	44	
	FAYETTE	7	0	20	0	312	1	1,493	
	FRANKLIN	1	45	25	1,160	0	0	71	
	GREENE	120	2,580	4,137	31,375	0	1,770	39,862	
	INDIANA	8	176	10	10,692	0	326	11,204	
	JEFFERSON	2	0	0	1,260	0	0	1,260	
	JUNIATA	1	0	60	23	0	10	93	
	LANCASTER	2	170	2	0	52	120	344	
	LAWRENCE	1	6	0	0	61	15	82	
	LEBANON	3	255	0	21	203	17	496	
	LEHIGH	6	1,094	0	0	0	0	1,094	
	LUZERNE	1	0	0	20	0	0	20	
	LYCOMING	4	418	0	25	0	0	443	
	MCKEAN	1	20	15	11	0	0	46	
	MERCER	1	0	0	0	90	0	90	
	MONTGOMERY	7	218	7	0	23	18	266	
	MONTOUR	2	140	0	0	0	0	140	
	NORTHAMPTON	6	643	8	48	10	4	713	
	POTTER	1	0	0	65	0	4	69	
	SCHUYLKILL	3	213	0	76	10	35	334	
	SOMERSET	11	892	1,373	28,638	827	1,006	32,736	
	SUSQUEHANNA	2	0	8	58	0	6	72	
	TIOGA	1	0	0	342	0	0	342	
	WARREN	1	192	0	80	0	0	272	
	WASHINGTON	103	1,347	8,066	13,532	304	431	23,680	
	WESTMORELAND	10	0	106	1,546	103	85	1,840	
	WYOMING	1	0	0	10,282	0	50	10,332	
	YORK	6	369	5	16	30	120	540	
	----- PENNSYLVANIA -----		405	12,710	14,341	131,320	3,144	6,568	168,083

REPORT 3

USE OF U.S. AGRICULTURAL LANDHOLDINGS OF FOREIGN OWNERS,
BY STATE AND COUNTY AS OF FEBRUARY 28, 2001

STATE NAME	COUNTY NAME	NUMBER OF PARCELS	ACRES IN CROPLAND	ACRES IN PASTURE	ACRES IN FOREST	ACRES IN OTHER AG	ACRES IN NON AG	TOTAL ACRES
RHODE ISLAND	WASHINGTON	1	0	0	0	15	2	17

USE OF U.S. AGRICULTURAL LANDHOLDINGS OF FOREIGN OWNERS,
BY STATE AND COUNTY AS OF FEBRUARY 28, 2001

STATE NAME	COUNTY NAME	NUMBER OF PARCELS	ACRES IN CROPLAND	ACRES IN PASTURE	ACRES IN FOREST	ACRES IN OTHER AG	ACRES IN NON AG	TOTAL ACRES
SOUTH CAROLINA	AIKEN	16	470	1,465	2,952	434	359	5,680
	ALLENDALE	13	876	2	5,683	25	1,157	7,743
	ANDERSON	5	140	123	172	0	409	844
	BAMBERG	19	566	375	6,802	0	103	7,846
	BARNWELL	3	5	0	1,608	0	0	1,613
	BEAUFORT	5	0	100	1,900	335	2,040	4,375
	BERKELEY	12	0	0	25,472	2,739	776	28,987
	CALHOUN	1	0	0	1,457	229	0	1,686
	CHARLESTON	6	502	0	2,428	0	305	3,235
	CHEROKEE	3	0	0	128	0	8	136
	CHESTER	6	0	402	3,006	0	37	3,445
	CHESTERFIELD	26	395	42	5,075	172	2,556	8,240
	CLARENDON	5	2,900	0	5,101	0	0	8,001
	COLLETON	21	1,026	293	6,774	3,743	483	12,319
	DARLINGTON	8	164	0	4,755	0	0	4,919
	DILLON	2	0	0	397	0	0	397
	DORCHESTER	5	801	0	1,000	0	462	2,263
	EDGEFIELD	3	5	0	31	0	0	36
	FLORENCE	8	833	0	13,508	11	748	15,100
	GREENVILLE	4	17	0	499	177	30	723
	GREENWOOD	6	0	283	362	65	19	729
	HAMPTON	12	1,366	0	12,430	135	85	14,016
	HORRY	10	78	7	1,739	4	34	1,862
	JASPER	4	20	0	2,335	0	0	2,355
	KERSHAW	2	438	110	168	0	18	734
	LANCASTER	2	0	6	1,149	0	7	1,162
	LAURENS	8	1,600	71	1,410	1,132	722	4,935
	LEE	3	0	0	514	0	0	514
	MARION	8	86	0	2,324	0	0	2,410
	MARLBORO	48	2,605	741	24,262	1,173	6,661	35,442
	NEWBERRY	5	0	0	697	805	9	1,511
	ORANGEBURG	9	1,034	0	3,755	285	989	6,063
	PICKENS	2	0	0	2	1,093	9	1,104
	RICHLAND	5	1,359	195	958	216	0	2,728
	SPARTANBURG	20	295	35	1,042	1,633	111	3,116
	SUMTER	39	2,109	435	656	153	1,054	4,407
UNION	1	0	0	587	0	12	599	
WILLIAMSBURG	4	40	0	748	0	0	788	
YORK	1	0	20	27	0	0	47	
-----		360	19,730	4,705	143,913	14,559	19,203	202,110
SOUTH CAROLINA								

REPORT 3

USE OF U.S. AGRICULTURAL LANDHOLDINGS OF FOREIGN OWNERS,
BY STATE AND COUNTY AS OF FEBRUARY 28, 2001

STATE NAME	COUNTY NAME	NUMBER OF PARCELS	ACRES IN CROPLAND	ACRES IN PASTURE	ACRES IN FOREST	ACRES IN OTHER AG	ACRES IN NON AG	TOTAL ACRES
SOUTH DAKOTA	BEADLE	3	717	193	0	22	24	956
	BROOKINGS	7	1,257	35	0	50	5	1,347
	BROWN	1	80	0	0	5	0	85
	BUTTE	1	2,480	360	0	0	0	2,840
	CLARK	4	1,870	338	0	0	18	2,226
	CLAY	2	409	0	0	0	0	409
	CODINGTON	2	237	26	0	7	0	270
	CUSTER	2	0	25	10	0	0	35
	DAVISON	3	1,269	640	0	5	54	1,968
	EDMUNDS	1	167	153	0	0	0	320
	GRANT	4	250	0	0	0	2	252
	HAMLIN	2	290	30	0	0	0	320
	HAND	1	320	0	0	0	0	320
	HUGHES	1	292	0	0	0	0	292
	HYDE	1	685	155	0	0	81	840
	KINGSBURY	2	2,185	0	0	0	0	2,185
	LINCOLN	4	915	0	0	0	0	915
	LYMAN	1	0	155	0	25	19	199
	MEADE	3	4,750	2,184	0	803	0	7,737
	MINER	1	160	0	0	0	0	160
	MINNEHAHA	2	94	0	0	0	16	110
	MOODY	2	798	35	0	0	7	840
	PENNINGTON	1	5,494	1,296	0	64	0	6,854
	PERKINS	2	0	160	0	1,278	0	1,438
	POTTER	1	361	39	0	0	0	400
	ROBERTS	3	214	0	0	80	0	294
	SANBORN	3	2,396	0	0	0	0	2,396
SPINK	8	3,765	40	0	0	0	3,805	
TURNER	2	290	52	0	3	8	353	
UNION	1	80	0	0	0	0	80	
WALWORTH	2	350	128	0	1	4	483	
ZIEBACH	1	0	0	0	798	0	798	
SOUTH DAKOTA		74	32,175	6,044	10	3,141	238	41,608

USE OF U.S. AGRICULTURAL LANDHOLDINGS OF FOREIGN OWNERS,
BY STATE AND COUNTY AS OF FEBRUARY 28, 2001

STATE NAME	COUNTY NAME	NUMBER OF PARCELS	ACRES IN CROPLAND	ACRES IN PASTURE	ACRES IN FOREST	ACRES IN OTHER AG	ACRES IN NON AG	TOTAL ACRES
TENNESSEE	ANDERSON	2	0	0	50	0	0	50
	BEDFORD	31	1,134	1,272	627	69	110	3,212
	BENTON	1	0	0	344	0	0	344
	BLEDSON	6	16	420	21,062	0	0	21,498
	BLOUNT	1	0	0	17	0	0	17
	BRADLEY	1	0	0	188	0	0	188
	CARROLL	1	0	0	111	0	0	111
	CARTER	1	0	0	63	0	0	63
	CHEATHAM	1	0	0	0	0	10	440
	CLAIBORNE	3	0	0	44	25	0	69
	CLAY	1	0	0	347	0	0	347
	COCKE	3	408	206	399	115	10	1,138
	COFFEE	10	0	0	1,296	0	0	1,296
	DAVIDSON	2	0	0	0	156	1	157
	DEKALB	3	75	120	33	35	3	266
	DICKSON	3	140	581	167	15	0	903
	FAYETTE	1	619	0	131	0	0	750
	FRANKLIN	3	0	0	875	75	130	1,080
	GIBSON	1	50	5	15	0	1	71
	GILES	2	15	200	48	0	0	263
	GRAINGER	3	1	136	92	0	0	229
	GREENE	2	2	15	12	0	1	30
	GRUNDY	8	0	0	1,969	0	0	1,969
	HARDMAN	2	410	125	764	0	0	1,299
	HARDIN	8	2,733	60	994	0	168	3,955
	HAYWOOD	7	2,311	3	171	0	183	2,668
	HENRY	3	795	433	148	0	0	1,376
	HICKMAN	1	0	0	0	88	5	93
	HOUSTON	2	0	0	141	31	0	172
	HUMPHREYS	8	180	2,122	2,392	0	0	4,694
	JACKSON	2	0	0	341	0	0	341
	JEFFERSON	3	127	2,664	0	0	425	3,216
	KNOX	5	0	454	350	80	0	884
	LAWRENCE	2	0	264	305	103	0	672
	LEWIS	3	150	62	22	3,151	0	3,885
LINCOLN	2	79	85	59	0	0	223	
LOUDON	1	2	0	0	0	0	2	
MCMINN	1	0	0	165	0	0	165	
MCNAIRY	3	1,542	110	527	0	33	2,212	
MACON	3	0	121	432	0	0	553	
MADISON	2	81	0	441	0	0	522	
MARION	1	0	0	274	0	0	274	
MAURY	3	3	642	1,232	682	2,931	5,490	
MONROE	1	741	130	263	0	91	1,225	
MONTGOMERY	6	220	210	75	103	456	1,064	
PERRY	1	1,800	0	386	0	0	2,186	
PICKETT	4	0	10	1,516	3	0	1,529	
PUTNAM	1	0	0	0	13	0	13	
ROBERTSON	2	0	26	10	0	4	40	
RUTHERFORD	1	0	0	0	0	12	12	

REPORT 3

USE OF U.S. AGRICULTURAL LANDHOLDINGS OF FOREIGN OWNERS,
BY STATE AND COUNTY AS OF FEBRUARY 28, 2001

STATE NAME	COUNTY NAME	NUMBER OF PARCELS	ACRES IN CROPLAND	ACRES IN PASTURE	ACRES IN FOREST	ACRES IN OTHER AG	ACRES IN NON AG	TOTAL ACRES
TENNESSEE	SEQUATCHIE	1	5	181	761	4	0	951
	SEVIER	2	90	51	71	0	1	213
	SHELBY	7	657	26	0	0	293	976
	SMITH	3	280	189	1,170	0	346	1,985
	STEWART	1	0	0	182	0	0	182
	SULLIVAN	4	0	0	109	0	0	109
	SUMNER	1	12	0	10	0	0	22
	TIPTON	1	683	0	0	0	0	683
	UNION	3	63	15	716	0	0	794
	VAN BUREN	1	0	0	12	0	0	12
	WARREN	1	177	50	0	0	0	238
	WASHINGTON	9	0	0	2	9	0	593
	WAYNE	2	0	0	526	67	0	238
	WEAKLEY	5	1,224	0	672	1,500	0	2,172
	WILLIAMSON	8	0	0	330	89	234	1,877
	WILSON	2	0	204	74	0	399	677
			219	16,825	11,622	43,533	6,505	5,847

USE OF U.S. AGRICULTURAL LANDHOLDINGS OF FOREIGN OWNERS,
BY STATE AND COUNTY AS OF FEBRUARY 28, 2001

STATE NAME	COUNTY NAME	NUMBER OF PARCELS	ACRES IN CROPLAND	ACRES IN PASTURE	ACRES IN FOREST	ACRES IN OTHER AG	ACRES IN NON AG	TOTAL ACRES
TEXAS	ANDERSON	8	40	3,033	92	229	14	3,408
	ANDREWS	1	0	0	0	320	0	320
	ATASCOSA	11	584	4,844	0	0	48	5,476
	AUSTIN	1	0	0	0	42	0	42
	BAILEY	1	143	0	0	0	6	149
	BANDERA	6	247	3,245	0	846	0	4,338
	BASTROP	3	0	905	0	0	0	905
	BELL	12	343	1,406	69	0	0	1,818
	BEXAR	24	2,588	3,924	1,039	1,516	727	9,794
	BLANCO	8	320	1,922	0	3,046	31	5,319
	BOSQUE	4	38	2,841	0	2	1,000	3,881
	BOWIE	21	10,995	2,191	2,136	2,060	620	18,002
	BRAZORIA	17	753	2,453	72	1,154	1,263	5,695
	BRAZOS	11	3,898	7,169	150	1,005	8	12,230
	BREWSTER	108	409	14,916	45	521	8	15,899
	BROWN	3	0	521	0	11	8	540
	BURLESON	6	12,096	4,929	20	0	70	17,115
	BURNET	2	0	227	0	0	0	227
	CALDWELL	6	1,234	3,714	0	61	0	5,009
	CALHOUN	4	1,800	2,914	0	0	585	5,299
	CALLAHAN	1	0	0	0	787	0	787
	CAMERON	84	9,571	1,838	0	3,390	411	15,210
	CARSON	1	463	95	0	0	0	558
	CHAMBERS	1	1,600	0	0	0	242	1,842
	CHEROKEE	1	0	0	0	88	99	187
	CLAY	1	0	50	0	0	50	100
	COLEMAN	4	1,860	4,549	0	0	72	6,481
	COLLIN	44	3,129	2,685	56	551	250	6,671
	COLORADO	4	677	296	0	0	0	973
	COMAL	14	223	1,398	1,285	945	15	3,866
	COMANCHE	6	619	3,042	0	10	5	3,676
	COOKE	3	0	300	0	9	2	311
	CORVELL	4	175	2,042	0	177	1	2,395
	CRANE	1	0	133	0	0	0	133
	CROCKETT	1	0	3,815	0	0	0	3,815
	CULBERSON	9	3,322	84,865	0	2,341	1,224	91,752
	DALLAM	28	4,595	1,874	0	116	66	6,651
DALLAS	69	3,184	3,966	676	196	550	8,572	
DEAF SMITH	7	2,873	2,279	0	1,003	236	6,391	
DELTA	17	4,007	2,270	619	442	76	7,414	
DENTON	36	1,741	2,505	0	1,004	685	5,935	
DEWITT	1	0	1,403	0	0	0	1,403	
DIMMITT	3	1,232	1,629	0	189	0	3,050	
DUVAL	3	0	9,759	0	3,923	0	13,682	
EASTLAND	2	26	74	0	160	10	270	
ECTOR	4	0	0	0	10,740	20	10,760	
EDWARDS	2	75	12,477	0	0	0	12,552	
ELLIS	70	9,962	7,656	0	136	798	18,552	
EL PASO	3	0	0	0	155	5	160	
ERATH	12	1,293	7,558	0	76	0	8,927	

USE OF U.S. AGRICULTURAL LANDHOLDINGS OF FOREIGN OWNERS,
BY STATE AND COUNTY, AS OF FEBRUARY 28, 2001

STATE NAME	COUNTY NAME	NUMBER OF PARCELS	ACRES IN CROPLAND	ACRES IN PASTURE	ACRES IN FOREST	ACRES IN OTHER AG	ACRES IN NON AG	TOTAL ACRES
TEXAS	FALLS	7	3,081	0	15	101	208	3,405
	FANNIN	16	1,144	3,175	874	0	2	5,195
	FAYETTE	2	266	276	0	0	0	542
	FISHER	1	0	896	0	0	0	896
	FORT BEND	23	2,211	3,211	114	583	3,257	9,441
	FRANKLIN	19	2,906	1,810	250	0	516	5,482
	FREESTONE	3	0	2,860	0	9	1	2,870
	FRIO	4	250	3,282	0	905	0	4,437
	GAINES	15	1,934	1,062	0	640	70	3,706
	GALVESTON	8	600	957	0	123	238	1,918
	GARZA	1	0	1,915	0	0	0	1,915
	GILLESPIE	4	0	2,050	0	0	0	2,466
	GLASSCOCK	1	0	1,835	0	416	0	1,835
	GOLIAD	3	0	755	0	0	0	755
	GONZALES	3	0	612	0	0	0	612
	GRAY	10	2,346	865	0	240	44	656
	GRAYSON	20	88	2,748	0	17	23	3,474
	GREGG	37	77	1,278	884	175	69	2,853
	GRIMES	2	120	318	0	0	0	2,483
	GUADALUPE	3	0	91	0	0	0	438
	HALL	5	2,411	0	0	190	57	2,658
	HALL	1	0	771	0	0	0	771
	HAMILTON	2	138	1,513	0	0	0	1,651
	HANSFORD	1	632	0	0	0	0	640
	HARDEMAN	1	43	22	0	0	8	65
	HARDIN	2	800	30	0	200	0	1,030
	HARRIS	35	4,525	2,151	1,249	1,603	413	9,941
	HARRISON	2	0	861	56	0	50	967
	HARTLEY	11	2,186	356	0	243	0	2,785
	HAYS	7	100	885	0	94	25	1,104
	HENDERSON	6	3,000	3,957	700	30	2,482	10,119
	HIDALGO	438	38,810	72,174	1,689	13,301	1,682	127,656
	HILL	10	2,541	464	0	263	0	3,268
	HOCKLEY	9	1,422	563	0	441	0	2,426
	HOOD	1	0	44	0	0	0	144
	HOPKINS	56	1,031	6,341	333	1,362	62	9,129
	HOUSTON	6	2,380	6,097	0	256	0	8,733
	HOWARD	1	0	4,758	0	0	0	4,758
	HUDSPETH	8	1,364	13,370	0	13	241	14,988
	HUNT	12	2,020	1,803	57	45	0	3,925
	HUTCHINSON	1	1,719	0	0	0	53	1,772
	JACKSON	6	26,836	2,641	301	0	2,588	32,366
	JEFF DAVIS	3	0	53,909	0	0	0	53,909
JEFFERSON	18	4,303	1,104	0	48	787	6,242	
JIM HOGG	1	0	1,541	0	0	0	1,541	
JIM WELLS	1	300	424	0	0	0	724	
JOHNSON	8	171	518	0	47	0	736	
KARNES	1	110	0	0	22	0	132	
KAUFMAN	8	4,418	5,904	215	2,573	0	13,110	
KENDALL	2	100	1,335	0	0	10	1,445	

USE OF U.S. AGRICULTURAL LANDHOLDINGS OF FOREIGN OWNERS,
BY STATE AND COUNTY AS OF FEBRUARY 28, 2001

STATE NAME	COUNTY NAME	NUMBER OF PARCELS	ACRES IN CROPLAND	ACRES IN PASTURE	ACRES IN FOREST	ACRES IN OTHER AG	ACRES IN NON AG	TOTAL ACRES
TEXAS	KENT	1	1,400	520	0	0	0	1,920
	KERR	1	0	250	0	0	0	250
	KIMBLE	2	0	684	0	0	0	684
	LAMAR	33	14,290	3,767	2,066	688	393	21,204
	LASALLE	3	0	3,066	72	0	10	3,148
	LAVACA	4	1,374	20	356	0	100	1,850
	LEE	2	15	1,313	0	0	0	1,328
	LEON	12	288	6,006	1,385	0	414	8,093
	LIBERTY	12	8,633	3,977	1,923	51	308	14,892
	LIMESTONE	6	1,234	1,417	0	0	30	2,681
	LIVE OAK	1	0	237	0	0	0	237
	LLANO	1	0	243	0	0	0	243
	LUBBOCK	3	755	9	0	0	0	764
	MCCULLOCH	5	228	0	0	0	0	228
	MCLENNAN	22	156,650	1,695	0	479	223	159,047
	MCMULLEN	1	0	328	0	0	0	328
	MADISON	6	19	4,451	100	0	143	4,713
	MARION	1	0	0	0	1,162	0	1,162
	MATAGORDA	3	1,172	5,638	0	0	0	6,805
	MAVERICK	7	3,835	14,301	0	159	0	18,366
	MEDINA	4	698	579	0	196	20	1,493
	MONTGOMERY	5	0	26	958	4	91	1,079
	MOORE	1	276	0	0	0	6	282
	MORRIS	1	0	100	143	0	0	243
	NACOGDOCHES	3	0	0	0	398	0	398
	NAVARRO	7	3,972	1,126	80	0	200	5,378
	NOLAN	1	170	549	0	0	0	719
	NUECES	9	776	39	0	251	45	1,111
	OCHILTREE	26	10,038	641	0	669	135	11,483
	ORANGE	1	0	0	61	0	0	61
	PARKER	2	0	262	320	0	0	582
	PECOS	14	3,089	21,729	0	859	120	25,797
	POLK	2	0	75	0	0	28	103
	POTTER	2	1,704	3,069	0	405	0	5,178
	PRESIDIO	11	314	82,717	0	18	28	83,077
	RAINS	1	71	0	150	0	10	231
	RED RIVER	25	16,266	4,565	2,660	312	1,270	25,073
REEVES	11	259	24,021	0	6,265	6,549	37,094	
REFUGIO	3	0	555	0	0	0	555	
ROBERTSON	32	6,368	18,526	87	111	81	25,173	
ROCKWALL	7	1,863	735	0	100	28	2,726	
RUNNELS	1	230	0	0	0	0	230	
RUSK	1	0	0	194	0	0	194	
SABINE	1	0	0	518	0	0	518	
SAN PATRICIO	8	3,689	2,954	0	240	29	6,912	
SAN SABA	3	220	2,154	50	0	0	2,424	
SCHLEICHER	1	0	81	0	0	0	81	
SCURRY	1	74	0	0	0	0	74	
SHELBY	2	0	0	0	254	0	254	
SHERMAN	11	7,068	0	0	1,560	211	8,839	

REPORT 3

USE OF U.S. AGRICULTURAL LANDHOLDINGS OF FOREIGN OWNERS,
BY STATE AND COUNTY AS OF FEBRUARY 28, 2001

STATE NAME	COUNTY NAME	NUMBER OF PARCELS	ACRES IN CROPLAND	ACRES IN PASTURE	ACRES IN FOREST	ACRES IN OTHER AG	ACRES IN NON AG	TOTAL ACRES
TEXAS	SMITH	4	0	1,792	357	100	50	2,299
	SOMERVELL	1	0	650	0	0	66	716
	STARR	10	450	16,478	190	29	0	17,147
	TARRANT	47	1,648	7,257	1,052	977	134	11,068
	TERRILL	2	0	40	0	6,403	0	6,443
	TERRY	1	16	160	0	521	0	697
	TITUS	3	0	616	30	15	0	661
	TOM GREEN	1	92	60	0	0	0	152
	TRAVIS	8	0	3,048	0	215	0	3,567
	UPSHUR	2	0	169	16	0	304	185
	UPTON	3	0	343	0	0	0	343
	UVALDE	4	3,691	1,103	1	84	29	4,908
	VAL VERDE	2	0	956	224	9,666	0	10,622
	VAN ZANDT	8	0	1,927	0	15	0	2,166
	VICTORIA	4	3,336	5,322	0	58	0	8,716
	WALLER	13	162	1,227	140	220	95	1,844
	WARD	1	0	0	80	0	0	80
	WASHINGTON	6	40	1,105	0	0	0	1,145
	WEBB	6	14,230	385	0	2,421	122	17,158
	WHARTON	10	3,379	2,608	106	1,339	562	7,994
	WILLACY	3	1,429	0	0	640	0	2,069
	WILLIAMSON	9	0	1,841	501	302	0	2,644
	WILSON	4	0	1,394	0	1,121	0	2,515
	WISE	27	929	1,062	0	208	247	2,762
	WOOD	12	0	1,806	1,378	422	164	2,363
	YOAKUM	11	320	6,525	0	1,149	1,125	4,731
	ZAPATA	8	0	6,181	0	0	0	7,994
ZAVALA	12	1,145	78,837	0	2,338	418	6,181	
		2,083	480,403	788,621	29,276	102,533	35,900	1,436,733

TEXAS

USE OF U.S. AGRICULTURAL LANDHOLDINGS OF FOREIGN OWNERS,
BY STATE AND COUNTY AS OF FEBRUARY 28, 2001

STATE NAME	COUNTY NAME	NUMBER OF PARCELS	ACRES IN CROPLAND	ACRES IN PASTURE	ACRES IN FOREST	ACRES IN OTHER AG	ACRES IN NON AG	TOTAL ACRES	
VERMONT	ADDISON	25	2,052	995	1,944	187	78	5,256	
	BENNINGTON	5	20	45	3,189	0	0	3,254	
	CALEDONIA	17	180	107	3,501	160	551	4,499	
	CHITTENDEN	8	89	114	407	0	5	615	
	ESSEX	11	101	30	4,871	0	0	5,002	
	FRANKLIN	226	1,668	2,448	9,359	855	1,327	15,657	
	GRAND ISLE	40	461	493	243	134	416	1,747	
	LAMOILLE	52	769	400	7,838	353	153	9,513	
	ORANGE	8	0	0	1,625	0	0	1,625	
	ORLEANS	87	1,708	1,462	9,215	599	328	13,312	
	RUTLAND	18	433	300	3,883	397	212	5,225	
	WASHINGTON	26	90	292	7,478	100	825	8,785	
	WINDHAM	6	0	0	8,552	0	0	8,552	
	WINDSOR	12	0	45	2,042	63	8	2,158	
			541	7,571	6,731	64,147	2,848	3,903	85,200

USE OF U.S. AGRICULTURAL LANDHOLDINGS OF FOREIGN OWNERS,
BY STATE AND COUNTY AS OF FEBRUARY 28, 2001

STATE NAME	COUNTY NAME	NUMBER OF PARCELS	ACRES IN CROPLAND	ACRES IN PASTURE	ACRES IN FOREST	ACRES IN OTHER AG	ACRES IN NON AG	TOTAL ACRES
VIRGINIA	ACCOMAC	2	147	8	145	0	65	365
	ALBEMARLE	30	2,100	3,105	2,026	439	1,367	9,037
	AMHERST	1	0	178	272	0	6	456
	AUGUSTA	2	80	371	15	0	3	469
	BEDFORD	5	78	240	28	0	73	419
	BLAND	1	0	0	565	0	20	585
	BOTETOURT	5	0	686	755	0	0	1,441
	BUCHANAN	175	0	0	12,538	0	1,069	13,607
	BUCKINGHAM	2	0	0	88	0	18	106
	CAMPBELL	1	30	48	1	0	0	92
	CAROLINE	5	56	107	868	0	63	1,094
	CARROLL	1	0	62	10	0	0	72
	CHARLES CITY	3	91	0	1,415	186	8	1,700
	CHARLOTTE	1	82	130	111	0	0	323
	CLARKE	7	922	1,384	67	653	16	3,042
	CULPEPPER	22	3,415	2,590	2,690	628	38	9,361
	CUMBERLAND	6	40	429	488	0	9	966
	ESSEX	5	180	851	200	1,381	701	3,313
	FAIRFAX	4	946	85	11	0	163	1,205
	FAUQUIER	34	2,604	3,409	2,226	1,349	147	9,735
	FLUVANNA	5	0	405	659	144	2	1,210
	FREDERICK	7	414	536	647	0	166	1,763
	GILES	4	7	253	67	0	2	329
	GLOUCESTER	4	413	70	309	70	207	1,069
	GOOCHLAND	4	620	655	0	45	988	2,308
	GRAYSON	2	72	151	150	6	0	379
	GREENE	2	20	121	225	0	5	371
	HANOVER	4	113	0	173	0	82	368
	ISLE OF WIGHT	1	105	103	272	0	37	517
	KING AND QUEEN	2	0	0	115	928	0	1,043
	KING GEORGE	1	327	0	171	0	75	573
	KING WILLIAM	2	1,208	354	143	496	80	2,281
	LANCASTER	2	18	0	281	0	35	334
	LEE	1	0	6	10	0	0	16
	LOUDOUN	52	5,357	3,212	2,592	2,849	1,187	15,197
	LOUISA	4	123	83	300	0	2	508
	MADISON	10	527	825	1,257	278	0	2,887
MATHEWS	1	160	0	108	0	5	273	
MECKLENBURG	2	131	10	251	0	0	392	
MIDDLESEX	1	5	0	11	0	1	17	
MONTGOMERY	4	0	194	646	97	0	937	
NELSON	5	205	680	673	196	929	2,683	
NEW KENT	1	0	0	0	278	0	278	
NORTHUMBERLAND	1	151	0	88	0	0	239	
NOTTOWAY	2	60	0	1,049	0	0	1,109	
ORANGE	12	1,445	1,253	1,571	46	19	4,334	
PATRICK	59	24	159	10,500	38	18	10,739	
PRINCE WILLIAM	1	100	0	39	0	0	139	
PULASKI	2	243	10	5	0	60	318	
RAPPAHANNOCK	15	40	786	666	1	176	1,669	

REPORT 3

USE OF U.S. AGRICULTURAL LANDHOLDINGS OF FOREIGN OWNERS,
BY STATE AND COUNTY AS OF FEBRUARY 28, 2001

STATE NAME	COUNTY NAME	NUMBER OF PARCELS	ACRES IN CROPLAND	ACRES IN PASTURE	ACRES IN FOREST	ACRES IN OTHER AG	ACRES IN NON AG	TOTAL ACRES	
VIRGINIA	RICHMOND	4	18	0	127	0	56	201	
	ROANOKE	3	0	57	0	86	0	143	
	ROCKBRIDGE	8	131	183	476	121	14	925	
	ROCKINGHAM	4	5	87	47	65	3	207	
	RUSSELL	3	0	0	237	0	0	237	
	SCOTT	3	16	0	144	0	0	160	
	SHENANDOAH	4	106	110	224	86	36	562	
	SMYTH	5	0	0	163	0	0	163	
	SOUTHAMPTON	3	364	0	377	0	0	741	
	SPOTSYLVANIA	2	195	170	300	0	5	670	
	STAFFORD	3	50	30	481	0	3	564	
	SURRY	1	0	0	0	177	54	231	
	TAZEWELL	24	0	0	7,865	0	5	7,870	
	WARREN	2	0	67	117	0	5	184	
	WISE	1	0	0	1,005	0	0	1,005	
	WYTHE	4	0	9	210	0	0	219	
	YORK	1	0	0	757	0	740	1,497	
	CHESAPEAKE	3	0	0	914	0	42	956	
	LYNCHBURG	1	150	110	5	0	0	265	
	SUFFOLK	1	72	0	0	0	0	72	
	VIRGINIA BEACH	1	0	0	0	54	0	54	
	-----		606	23,766	24,337	60,993	10,698	8,800	128,594

REPORT 3

USE OF U.S. AGRICULTURAL LANDHOLDINGS OF FOREIGN OWNERS,
BY STATE AND COUNTY AS OF FEBRUARY 28, 2001

STATE NAME	COUNTY NAME	NUMBER OF PARCELS	ACRES IN CROPLAND	ACRES IN PASTURE	ACRES IN FOREST	ACRES IN OTHER AG	ACRES IN NON AG	TOTAL ACRES
WISCONSIN	WAUSHARA	1	0	0	381	0	0	381
	WINNEBAGO	1	26	0	0	0	1	27
	WOOD	2	147	0	393	0	96	636
WISCONSIN		208	20,196	2,284	330,086	1,695	2,023	356,284

REPORT 3

USE OF U.S. AGRICULTURAL LANDHOLDINGS OF FOREIGN OWNERS,
BY STATE AND COUNTY AS OF FEBRUARY 28, 2001

STATE NAME	COUNTY -NAME	NUMBER OF PARCELS	ACRES IN CROPLAND	ACRES IN PASTURE	ACRES IN FOREST	ACRES IN OTHER AG	ACRES IN NON AG	TOTAL ACRES	
WYOMING	ALBANY	6	100	9,244	682	0	0	10,026	
	BIG HORN	3	525	356	0	0	186	1,067	
	CAMPBELL	14	8,273	100,769	0	0	1,240	110,282	
	CARBON	3	0	6,060	0	0	0	6,060	
	CONVERSE	4	720	27,801	0	0	0	28,521	
	CROOK	1	96	600	264	0	0	960	
	FREMONT	2	0	141	0	0	731	872	
	GOSHEN	2	1,640	192	0	0	0	1,832	
	HOT SPRINGS	3	180	8,805	0	0	0	8,985	
	LARAMIE	2	0	2,100	0	0	0	2,100	
	LINCOLN	1	55	5,839	0	0	0	5,894	
	NATRONA	1	0	0	0	2,335	700	3,035	
	NIBRARA	1	0	387	0	0	1	388	
	PARK	3	0	123	0	0	3	126	
	PLATTE	10	359	15,432	0	0	0	15,791	
	SHERIDAN	10	2,878	19,549	0	21,714	5	44,146	
	SUBLETTE	16	346	20,912	0	0	0	21,258	
	TETON	2	386	666	0	0	47	1,099	
	UINTA	1	0	1,541	0	0	0	1,541	
	WASHAKIE	1	344	0	0	0	762	1,106	
	WESTON	1	0	321	0	0	0	321	
	-----		87	15,902	220,838	946	24,049	3,675	265,410
	-----		15,545	2,659,012	4,180,703	7,296,257	925,874	497,740	15,559,586

WYOMING