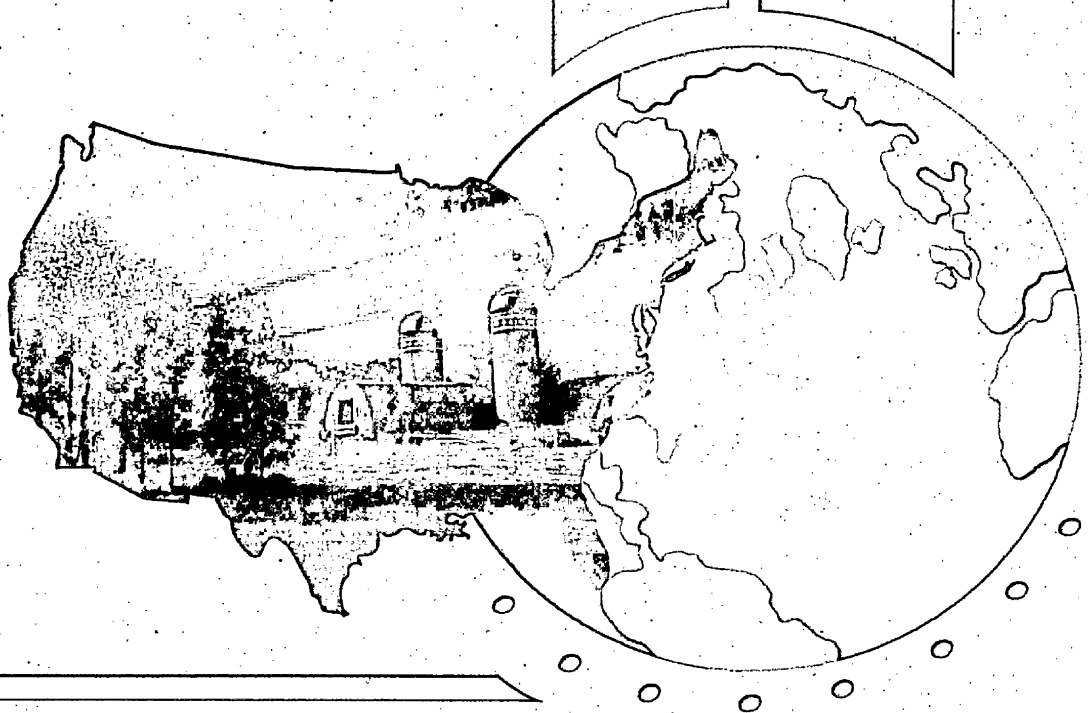





**United States
Department of
Agriculture**

**Farm Service
Agency**

**Foreign Ownership of
U.S. Agricultural Land
*Through February 29, 2000***






Foreign Ownership of U.S. Agricultural Land Through February 29, 2000, by the Farm Service Agency, U.S. Department of Agriculture.

Abstract

Foreign persons owned 15.3 million acres of U.S. agricultural land as of February 29, 2000. This is slightly more than 1 percent of all privately held agricultural land and 0.68 percent of all land in the United States. These and other findings are based on an analysis of reports submitted in compliance with the Agricultural Foreign Investment Disclosure Act of 1978.

Keywords: Agricultural land, foreign landownership, land holdings.



Preface


This is an interim report of foreign ownership of United States (U.S.) agricultural land information received and processed through February 29, 2000, under the Agricultural Foreign Investment Disclosure Act of 1978. The U.S. Department of Agriculture, Farm Service Agency is developing a new reporting system. An interim reporting system will be used until the development is complete.

Contents

Preface	ii
Summary	iii
Introduction	1
Summary of the Act and Regulations	1
Definitions	2
Analysis of Data Reported Under the Act	4
Holdings	4
Trends	5

Appendix:


- Figure 1, State Concentration of Foreign Ownership
- Figure 2, Proportion Of Foreign Owned Land To Privately Owned Land
- Figure 3, Trends in Foreign Ownership of Agricultural Land by Type of Use
- Report 1, U.S. Landholdings Of Foreign Owners By State
- Report 2, U.S. Landholdings By Country Of Foreign Owner By State and County
- Report 3, Use Of Foreign Landholdings By State and County



Summary

Foreign persons owned 15.3 million acres of U.S. agricultural land (forest land and farmland) as of February 29, 2000. This is an increase of 929,284 acres from 1997, but still only slightly more than 1 percent of all privately held agricultural land in the United States. These and other findings are based on information submitted to the U.S. Department of Agriculture in compliance with the Agricultural Foreign Investment Disclosure Act of 1978. Forest land accounted for nearly 48 percent of all foreign-owned acreage, cropland for 17 percent, pasture and other agricultural land for 33 percent, and nonagricultural land for 3 percent.

Foreign ownership of U.S. agricultural land has remained relatively steady since 1989, slightly above or below 1 percent of all privately owned agricultural land in the United States.



Foreign Ownership Of U.S. Agricultural Land Through February 29, 2000

Patricia A. Blevins
Delores Smith*

Introduction

Foreign individuals and entities reported owning 15.3 million acres of U.S. agricultural land as of February 29, 2000. This is slightly more than 1 percent of all privately owned U.S. agricultural land and approximately 0.68 percent of all land in the United States.

Summary of the Act and Regulations

The Agricultural Foreign Investment Disclosure Act of 1978 (AFIDA),¹ as implemented by the regulations,² required all foreign persons holding agricultural land as of February 1, 1979, to file a report of such holdings with the Secretary of Agriculture by August 1, 1979. All foreign persons who acquire or transfer agricultural land thereafter are required to report such transactions within 90 days of the date of acquisition or transfer. In addition, any foreign person who holds land that subsequently becomes or ceases to be agricultural land or any person who holds agricultural land who subsequently becomes or ceases to be a foreign person must also file a report within 90 days of such change.

AFIDA specifies in detail the information to be supplied by the foreign person and provides that necessary additional information may be obtained by the Secretary. The information required to be reported consists of the legal name and address of the foreign person; citizenship, if an individual; if not an individual or a government, nature of the legal entity, including the entity's country of creation and principal place of business; type of interest; legal description; acreage; land use; purchase price or any other consideration given; intended use; where applicable, information about the representative of the foreign person; how the interest in the land was transferred; the relationship of the owner to the operator; type of rental agreement, if any; and the date the interest in the land was transferred. In the case of a disposition, the party disposing of the interest is also required to give the legal name and address of the purchaser. Any change in the legal name or address of the foreign person and other entities disclosed on the report form must also be reported within 90 days of such changes. Failure to comply with AFIDA subjects the foreign owner to a possible civil penalty of up to 25 percent of the fair market value of the interest held in the land in question.

In accordance with Section 7 of the act, completed report forms are available for public inspection in Washington, DC, within 10 days of receipt by the Secretary. Section 6 of the act requires that every 6 months the Secretary transmit to each State copies of completed report forms for foreign-owned agricultural land in that State.

*Patricia A. Blevins, Agricultural Foreign Investment Specialist, Operations Review and Analysis Staff, Farm Service Agency, Washington, D.C., and Delores Smith, Management Analyst, Financial Operations Division, Kansas City Finance Office, Kansas City, MO.

¹ Pub. L. No. 95-460, 7 U.S.C. §§ 3501-3503, 3505-3508 (1988).

² 7 C.F.R. §§ 781.1-6 (1994). See 7 C.F.R. §§ 2.21(b)(29), .27(a)(12), .65(a)(30), and .84(a)(7) (1994) for the delegation of authority.

Definitions

For this report, the term "holdings" applies to all U.S. agricultural land owned by foreign persons as of February 29, 2000. This term is used as the title for a subsequent section, which analyzes the reported data.

"Agricultural Land" is defined in the act as all land in the United States used for forestry production. Land used for forestry production means land exceeding 10 acres in size in which 10 percent is stocked by trees of any size including land that formerly had such tree cover and will be naturally or artificially regenerated. The regulations further define agricultural land as all land used for farming, ranching, or timber production if the tracts are more than 10 acres in size in the aggregate. Land which is currently idle, but last used within the past 5 years for farming, ranching, or timber production must also be reported. Tracts totaling 10 acres or less in the aggregate which produce annual gross receipts in excess of \$1,000 from the sale of the farm, ranch, forestry or timber products must also be reported.

AFIDA requires reporting "any interest" in the land other than a security interest (a mortgage or other debt-securing instrument). The regulations exempt leaseholds of less than 10 years' duration, contingent future interests, noncontingent future interests that do not become possessory upon termination of the present estate, nonagricultural easements and rights-of-way, and interests solely in mineral rights.

A "foreign person," as defined in the act, includes any individual who: (1) is not a citizen or national of the United States, (2) is not a citizen of the Northern Mariana Islands or the Trust Territory of the Pacific Islands, or (3) is not lawfully admitted into the United States for permanent residence. Any person who holds an Immigration and Naturalization Service "Alien Registration Receipt Card" (green card) is considered lawfully admitted for permanent residence and is exempt from the requirements of the act. Foreign governments, entities which are created under the laws of or have their principal place of business in a foreign country, and U.S. entities in which there is a significant foreign interest or substantial control are also defined as foreign persons under the act.

For this study, individuals are defined as one person or a husband and wife. The "partnership" category includes all legally defined partnerships, joint ventures, and tenancies in common that include two or more persons who are not married. The term partnership does not differentiate between joint tenancies and tenancies in common. In the interest of simplicity and brevity, fine legal distinctions, however important in an individual case, are ignored.

Each foreign entity holding land is required to file a report. Therefore, if two individuals own land as a partnership, the partnership is to file one report as a partnership, with the partners' names, addresses and citizenship listed on the back of the form. Occasionally, however, two people will file as individuals, each filing a separate report on the same land with a partial interest of, for example, 49 percent listed on each form. Because it is not always possible to distinguish separate reports for the same land, two such individuals cannot be differentiated from one partnership. This may occur when there is no legal partnership but individuals own the land as tenants in common. If they file together on one form, they are automatically considered a partnership. If they file separately, they are generally considered individuals. Therefore, the data on the number of reported parcels should be used with caution.

Definitions (Continued)

The act is designed to impute foreign person status to certain U.S. entities holding direct and indirect interests in U.S. agricultural land. For purposes of the act, this is accomplished by defining each successive link in a chain of U.S. entities containing foreign interests as a foreign person. However, only the foreign person who actually holds the direct (title) interest in the land (that is, the first layer or tier) is considered the reporting entity. This entity need not actually be foreign, but under the act, it is deemed a foreign person because another foreign person holds a significant interest or substantial control in it. In some instances, the second tier also may not actually be foreign, but may be deemed foreign under the act for the same reason. The regulations define "significant interest or substantial control" to mean a 10-percent or more interest in the entity if held by a single foreign person or a group of foreign persons acting in concert, or a 50-percent or more interest if held by a group of foreign persons not acting in concert, none of whom individually holds a 10-percent or greater interest in that entity. Under the regulations, the reporting entity (other than an individual or government), whether domestic or foreign, is required to provide information (names, addresses, citizenship, and the nature of the entity, if any) on the second-tier investments; that is, all foreign persons holding a significant interest or substantial control in the reporting entity. In turn, a second-tier entity may be required to provide information about foreign persons who hold a significant interest or substantial control in that entity.

When the foreign person is an individual from, or an entity created under the laws of, for example, Germany, the report is processed as "Germany." Where persons from many different countries hold direct and indirect interests in one piece of land, an attempt is made to identify the predominant country as the country of origin. When there is no predominant country, for example, an equal partnership between a Canadian and a German, the report is processed as a multiple foreign owner with no predominant country.

U.S. agricultural land owned by a U.S. entity deemed a foreign person under the act (the party legally responsible for providing the information required by the act) is reported from the standpoint of the U.S. entity rather than that of the foreign shareholder.

The AFIDA procedures provide for land to be reported by parcels. All land held in the same manner (type of interest), located in one county, and acquired at the same time, is considered a parcel and is to be reported on a single form. Land does not have to be adjacent to be considered part of one parcel. This parcel concept is intended to ease the reporting burden.

All parcels (and acres) for each owner have been combined under each owner. Therefore, the number of owners is less than the number of parcels. However, because owners do not always report their names in exactly the same way on each form, it is difficult to attribute these forms with great precision to one person or legal entity. Some foreign persons hold land in their own names and also hold interests in entities that own other lands. These entities are treated as separate owners.

Analysis of Data Reported Under the Act

Holdings

Data in this section are derived from the reports filed by foreign persons who held land as of February 29, 2000. These report forms account for 15,265,063 acres of all U.S. agricultural land. This is an increase of 929,284 acres from the 14,335,779 acres foreign owners reported owning as of the end of 1997.

Concentration of Foreign Ownership of U.S. Agricultural Land

Foreign persons have reported acreage holdings in all 50 States and Puerto Rico (report 1 and fig. 1). Except for Maine (described below), only a small percentage of privately held agricultural land in the other 49 States is foreign owned (report 1). Maine acreage aside, foreign investment in U.S. agricultural land is concentrated in the South and West.

Maine has the largest amount of foreign-owned U.S. agricultural land, 3,139,359 acres, or 18 percent of the privately owned agricultural land in the State and approximately 21 percent of the reported foreign-owned agricultural land in the United States. The majority of the foreign owned agricultural land in Maine consists of forest or timber land which is 3,096,730 acres. Four Canadian companies own 2,910,232 acres of forest or timber land. Of the four companies, two are subsidiaries of the same parent company and own 2,139,151 acres, the third company owns 526,219 acres and the fourth company owns 244,862 acres.

Hawaii (9.6 %), Arizona (4.9 %) and Nevada (4.7%) have the next largest proportions of reported foreign-owned agricultural land to all privately owned agricultural land in their States. Texas has the second largest amount of foreign-owned acreage, 1,391,016 acres, but that represents only 0.9 percent of the privately owned agricultural land in Texas.

Country of Origin.

Of the 15,265,063 acres of reported foreign-held agricultural land, foreign persons from Canada own the largest amount of reported foreign-held acres of U.S. agricultural land, 4,808,027 acres, or 31 percent. Foreign persons from an additional three countries, including Germany and the United Kingdom (U.K.) (11 % each), and Switzerland (5 %); collectively, these three countries own 4,001,792 acres or 26 percent of the foreign-held acres of U.S. agricultural land.

Land Use

Forty-eight percent of the reported foreign-owned holdings of agricultural land is timber or forest land (Report 3); cropland accounts for only 17 percent. Foreign-owned cropland, pasture, and other agricultural land (which includes, for example, orchards and vineyards) total 49 percent of all foreign-owned holdings, but only 6 percent of all privately held agricultural land in the United States. The non-agriculture category accounts for .04 percent of the reported foreign-held acres. Nonagricultural land includes acreage such as the homestead and roads commonly reported as part of the agricultural landholding or land that is idle now but its last use within the past 5 years was for agriculture. These land-use figures should be used with caution because they reflect only information received at the time of processing and do not account for changes in land use that may have occurred subsequent to processing.

Trends

The AFIDA reporting requirements allow foreign persons 90 days to report their transactions to the U.S. Department of Agriculture (USDA) but, not all transactions occurring in the 90 days preceding the closing date of the report are reported to USDA by that date. In some situations, reports are filed late and/or may be incomplete. This means that the 1999 data and, in some cases, data for prior years are understated and should be regarded as preliminary.

Foreign ownership of U.S. agricultural land remained relatively steady from 1989 through 1999 slightly above or below 1 percent of all privately owned agricultural land in the United States (fig. 3). Most changes were in forest land, rising from 6 million in 1989 to 7.5 million in 1990, declining to 7 million in 1992, rising to 7.5 million in 1995, dropping to 6.5 million by 1997, and increasing to 7.5 million in 1999. These changes are mainly due to million-acre-plus transactions by large timber companies. Reviewing the crop, pasture, and other agriculture figures reveals a relatively small increase, if any, in the numbers between 1989 and 1999. Cropland rose from 2.5 million acres in 1989 to 3 million by 1999; pasture, from 3.5 to 4 million acres; and other agriculture remained steady.




Figure 1

**State Concentration of Foreign Ownership
of Agricultural Land**

AND

Figure 2

**Proportion of Foreign-Owned Agricultural Land
to All Privately Owned Agricultural Land in the United
States**




Figure 1 State Concentration of Foreign Ownership of Agricultural Land
As of February 29, 2000

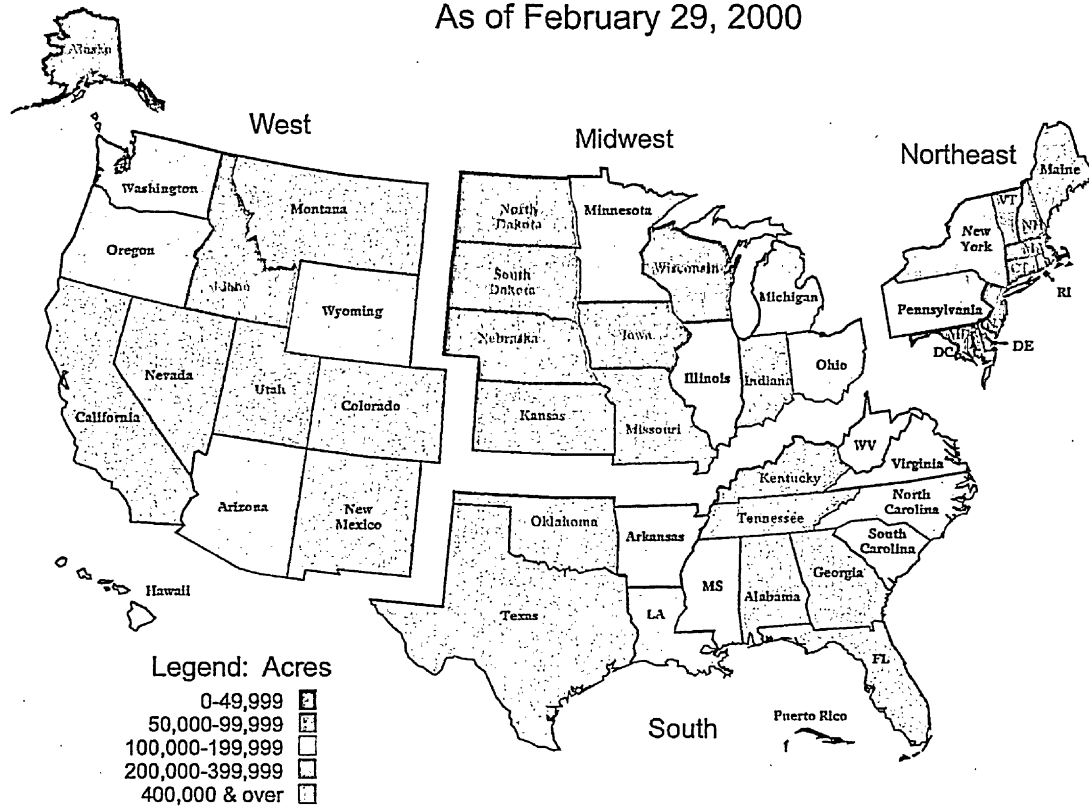
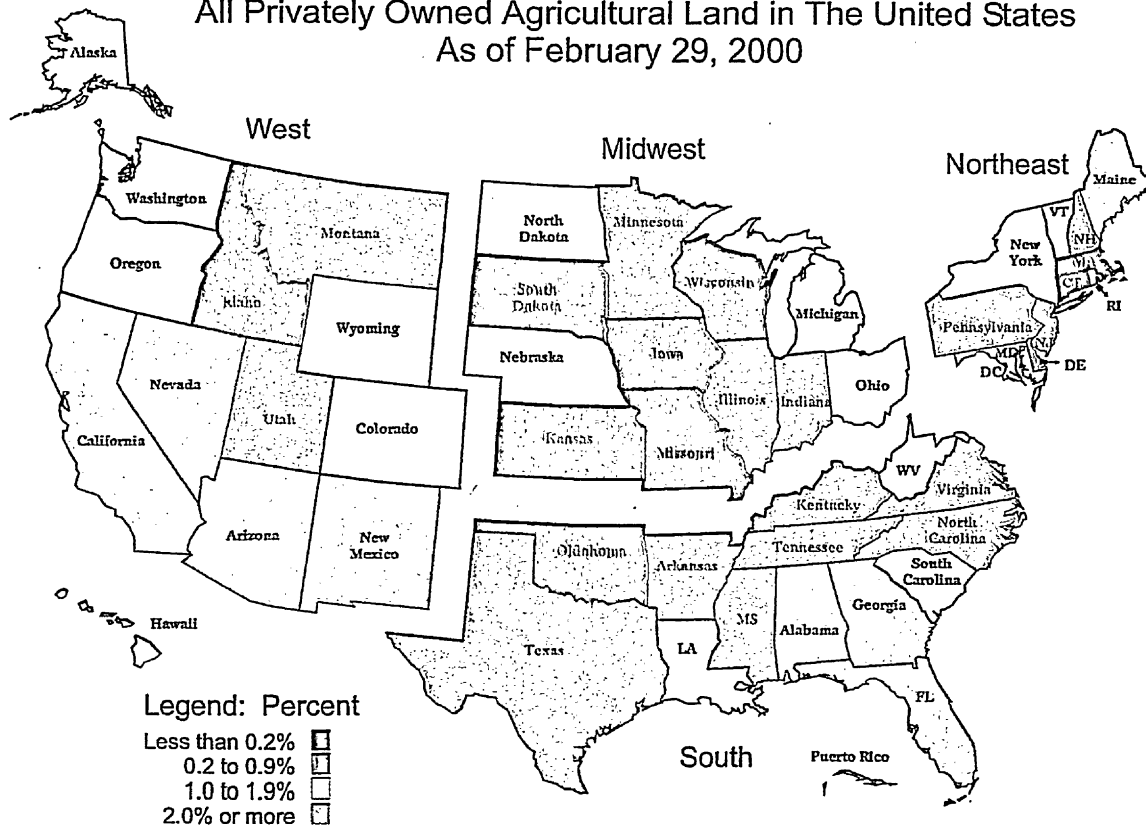


Figure 2 Proportion of Foreign-Owned Agricultural Land to
All Privately Owned Agricultural Land in The United States
As of February 29, 2000






Figure 3

**Trends in Foreign Ownership of Agricultural
Land by Type of Use**


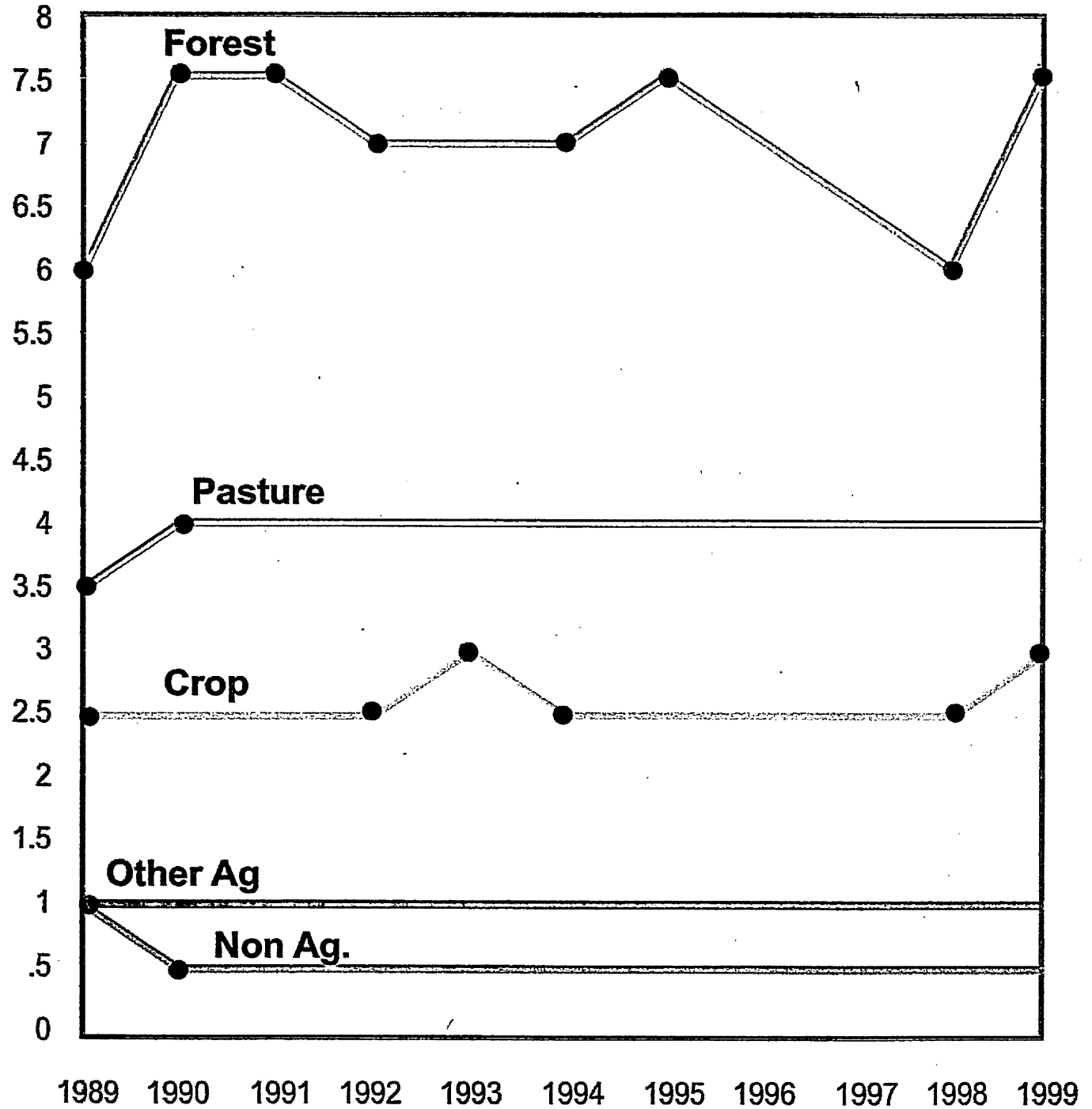



Figure 3

Trends in Foreign Ownership of Agricultural Land by Type of Use
For the Period 1989-99

Million acres





Report 1

**U.S. Agricultural Landholdings of
Foreign Owners By State**



U.S. AGRICULTURAL LANDHOLDINGS OF FOREIGN OWNERS
BY STATE AS OF FEBRUARY 29, 2000

STATE	TOTAL LAND AREA OF STATE (ACRES) 1/	PRIVATELY OWNED AGRICULTURAL LAND (ACRES) 2/3/	FOREIGN OWNED AGRICULTURAL LAND (ACRES)	PROPORTION OF FOREIGN-OWNED TO PRIVATELY OWNED AGRICULTURAL LAND (PERCENT)
ALABAMA	32,480,000	28,150,000	903,411	3.2
ALASKA	365,039,000	881,000	121	NEG
ARIZONA	72,731,000	6,568,000	319,686	4.9
ARKANSAS	33,328,000	27,827,000	151,000	0.5
CALIFORNIA	99,823,000	43,986,000	967,198	2.2
COLORADO	66,386,000	36,238,000	687,937	1.9
CONNECTICUT	3,101,000	1,721,000	1,204	0.1
DELAWARE	1,251,000	949,000	3,831	0.4
FLORIDA	34,558,000	23,480,000	1,035,332	4.4
GEORGIA	37,068,000	31,081,000	780,681	2.5
HAWAII	4,111,000	1,986,000	190,063	9.6
IDAHO	52,961,000	16,119,000	31,676	0.2
ILLINOIS	35,580,000	30,581,000	145,621	0.5
INDIANA	22,957,000	19,842,000	59,851	0.3
IOWA	35,760,000	33,138,000	32,267	0.1
KANSAS	52,367,000	49,148,000	56,968	0.1
KENTUCKY	25,429,000	22,336,000	78,974	0.4
LOUISIANA	27,882,000	23,596,000	326,896	1.4
MAINE	19,753,000	17,603,000	3,139,359	17.8
MARYLAND	6,256,000	4,179,000	48,906	1.2
MASSACHUSETTS	5,016,000	2,576,000	2,593	0.1
MICHIGAN	36,358,000	24,382,000	315,155	1.3
MINNESOTA	50,954,000	33,935,000	233,004	0.7
MISSISSIPPI	30,025,000	25,875,000	192,271	0.7
MISSOURI	44,095,000	38,512,000	65,115	0.2
MONTANA	93,156,000	55,648,000	482,999	0.9
NEBRASKA	49,202,000	45,591,000	14,014	NEG
NEVADA	70,275,000	9,276,000	436,019	4.7
NEW HAMPSHIRE	5,740,000	4,238,000	18,048	0.4
NEW JERSEY	4,748,000	1,989,000	15,503	0.8
NEW MEXICO	77,673,000	33,402,000	776,069	2.3
NEW YORK	30,223,000	22,554,000	246,945	1.1
NORTH CAROLINA	31,180,000	25,144,000	228,373	0.9
NORTH DAKOTA	44,156,000	39,056,000	13,933	NEG
OHIO	26,209,000	21,640,000	207,873	1.0
OKLAHOMA	43,954,000	38,052,000	54,242	0.1
OREGON	61,441,000	25,481,000	242,750	1.0
PENNSYLVANIA	28,685,000	21,053,000	151,524	0.7
PUERTO RICO	NA	NA	760	NEG
RHODE ISLAND	669,000	341,000	15	NEG
SOUTH CAROLINA	19,271,000	15,600,000	180,602	1.2
SOUTH DAKOTA	48,573,000	38,365,000	41,370	0.1
TENNESSEE	26,380,000	21,675,000	85,305	0.4
TEXAS	167,625,000	152,035,000	1,391,016	0.9
UTAH	52,588,000	11,390,000	75,363	0.7
VERMONT	5,920,000	5,014,000	82,164	1.6
VIRGINIA	25,343,000	20,447,000	119,205	0.6
WASHINGTON	42,612,000	22,167,000	211,597	1.0
WEST VIRGINIA	15,415,000	13,392,000	136,966	1.0
WISCONSIN	34,761,000	25,693,000	37,864	0.1
WYOMING	62,147,000	24,960,000	245,424	1.0
TOTAL	2,263,215,000	1,238,892,000	15,265,063	1.2


1/ APPROXIMATE LAND AREA AS ESTABLISHED BY THE BUREAU OF THE CENSUS IN CONJUNCTION WITH THE 1990 CENSUS OF POPULATION (U.S. DEPARTMENT OF COMMERCE).

2/ PRELIMINARY ESTIMATE BASED ON UNPUBLISHED DATA, M. VESTERBY, U.S. DEPT. AGR., ECON. RES. SERV., 1997.

3/ TOTAL LAND AREA MINUS FEDERAL, STATE, COUNTY AND MUNICIPAL; INDIAN TRUST; RURAL TRANSPORTATION; AND URBAN LANDS. INCLUDES FOREST LAND, PASTURELAND, CROPLAND, RANGE, AND MISCELLANEOUS.


NA = NOT AVAILABLE

NEG = NEGLIGIBLE



Report 2

**U.S. Agricultural Landholdings (Acres)
By Country of Foreign Owner**



REPORT 2

U.S. AGRICULTURAL LANDHOLDINGS (ACRES)
 BY COUNTRY OF FOREIGN OWNER
 BY STATE AND COUNTY AS OF FEBRUARY 29, 2000

STATE NAME	COUNTY NAME	CANADA	FRANCE	GERMANY	SWITZERLAND	UNITED KINGDOM	ALL OTHERS
ALABAMA	SUMTER	4,090	0	0	0	0	0
	TALLADEGA	51,751	0	0	0	2,618	517
	TALLAPOOSA	35,211	0	0	0	0	0
	WASHINGTON	80	0	0	0	16,000	0
	WILCOX	34,072	0	0	0	0	4,164
		558,984	15,008	756	13	24,771	312,309
ALABAMA							

REPORT 2

U.S. AGRICULTURAL LANDHOLDINGS (ACRES)
BY COUNTRY OF FOREIGN OWNER
BY STATE AND COUNTY AS OF FEBRUARY 29, 2000

STATE NAME	COUNTY NAME	CANADA	FRANCE	GERMANY	SWITZERLAND	UNITED KINGDOM	ALL OTHERS
ALASKA	PALMER	0	75	0	0	120	0

U.S. AGRICULTURAL LANDHOLDINGS (ACRES)
 BY COUNTRY OF FOREIGN OWNER
 BY STATE AND COUNTY AS OF FEBRUARY 29, 2000

STATE NAME	COUNTY NAME	CANADA	FRANCE	GERMANY	SWITZERLAND	UNITED KINGDOM	ALL OTHERS	
ARIZONA	COCHISE	5,612	0	1,970	0	0	1,711	
	COCONINO	320	0	0	0	0	45,647	
	GILA	5,928	0	0	0	0	0	
	GRAHAM	87	0	0	0	0	1,299	
	MARICOPA	5,603	587	1,030	68,427	382	31,216	
	NAVAJO	640	0	0	0	0	0	
	PIMA	300	0	0	0	0	102,765	
	PINAL	3,364	0	620	0	0	41,320	
	SANTA CRUZ	560	0	4,842	0	0	3,654	
	YAVAPAI	113	0	0	19,899	0	1,107	
	YUMA	165	0	0	240	0	890	
	-----		22,692	587	8,462	88,566	382	229,609
	ARIZONA							

REPORT 2

U.S. AGRICULTURAL LANDHOLDINGS (ACRES)
 BY COUNTRY OF FOREIGN OWNER
 BY STATE AND COUNTY AS OF FEBRUARY 29, 2000

STATE NAME	COUNTY NAME	CANADA	FRANCE	GERMANY	SWITZERLAND	UNITED KINGDOM	ALL OTHERS
ARKANSAS	ARKANSAS	0	0	0	0	626	0
	ASHLEY	0	0	0	106	0	7
	BAXTER	0	0	0	0	0	108
	BOONE	56	0	1,138	0	0	0
	BRADLEY	10	0	43	0	0	60
	CHICOT	2,069	871	12,144	2,241	0	5,196
	CLAY	0	0	0	0	0	1,460
	CONWAY	0	0	0	0	0	1,338
	CRAIGHEAD	0	188	0	160	0	1,215
	CRITTENDEN	0	0	0	0	568	60
	CROSS	0	0	4,432	847	0	2,827
	DESHA	0	1,052	2,429	0	0	0
	DREW	0	0	1,164	1,292	0	5,740
	FRANKLIN	0	0	0	0	0	336
	INDEPENDENCE	0	0	0	0	0	40
	IZARD	0	1,320	0	0	34	1,075
	JACKSON	0	0	0	0	23	599
	JEFFERSON	0	0	0	4,630	0	5,524
	JOHNSON	58	0	40	0	0	0
	LAFAYETTE	0	0	1,667	667	0	2,175
	LEE	0	0	2,248	3,935	0	0
	LINCOLN	0	0	0	159	0	0
	LITTLE RIVER	687	0	0	0	0	0
	LOGAN	0	0	0	3,120	640	3,274
	LONOKE	0	0	0	100	80	114
	MADISON	0	0	0	2,787	320	2,450
	MILLER	0	0	0	20	0	0
	MONROE	0	902	7,939	0	0	23,060
	MONTGOMERY	0	0	3,720	1,610	0	1,308
	NEVADA	0	0	0	0	0	206
	PHILLIPS	0	0	0	0	1,704	0
	POINSETT	0	0	0	0	0	34
	POLK	0	0	653	420	0	2,039
POPE	0	116	300	0	150	250	
PRAIRIE	0	0	0	0	0	0	
PULASKI	0	0	1,483	109	0	464	
SAINT FRANCIS	0	0	0	0	0	2,381	
SEARCY	0	0	5,931	1,765	0	1,214	
SEVIER	0	0	1,011	0	0	3,831	
UNION	0	0	0	233	0	0	
WASHINGTON	91	0	763	0	0	0	
WHITE	0	0	0	0	0	31	
WOODRUFF	0	0	0	0	0	2,794	
		2,971	4,449	58,762	17,484	3,105	75,333

 ARKANSAS

U. S. AGRICULTURAL LANDHOLDINGS (ACRES)
 BY COUNTRY OF FOREIGN OWNER
 BY STATE AND COUNTY AS OF FEBRUARY 29, 2000

STATE NAME	COUNTY NAME	CANADA	FRANCE	GERMANY	SWITZERLAND	UNITED KINGDOM	ALL OTHERS
CALIFORNIA	ALAMEDA	691	0	708	0	184	3,062
	BUTTE	357	0	0	400	97,718	3,114
	COLUSA	0	0	165	0	368	3,015
	CONTRA COSTA	0	859	410	0	2,333	9,144
	EL DORADO	0	0	0	0	0	426
	FRESNO	752	4,774	6,846	792	9,588	31,591
	GLENN	0	0	608	0	356	7,277
	IMPERIAL	500	37,723	1	0	0	120
	KERN	1,876	1,967	14,041	2,050	17,249	94,129
	KINGS	0	0	1,444	160	0	2,405
	LAKE ANGELES	0	0	13	0	0	512
	LOS ANGELES	71	0	42	900	0	835
	MADERA	864	1,008	188	4,303	755	13,587
	MARIN	0	0	0	0	0	190
	MENDOCINO	1,662	955	2,190	0	160	39,081
	MERCED	121	0	273	2,277	320	5,343
	MODOC	0	0	0	0	0	540
	MONO	11	820	0	0	0	30
	MONTEREY	1,408	0	1,452	631	1,632	3,780
	NAPA	1,524	3,603	1,112	2,312	1,133	17,591
	ORANGE	4,548	0	18	0	0	7,460
	PLACER	0	19	160	0	0	6,619
	PLUMAS	4,132	0	0	0	10,275	0
	RIVERSIDE	2,640	153	478	1,033	352	8,242
	SACRAMENTO	51	0	2,417	624	1,011	7,856
	SAN BENITO	0	29	70	0	12,817	10,599
	SAN BERNADINO	2,815	13	415	10	957	2,314
	SAN DIEGO	559	0	0	542	25	48,243
	SAN JOAQUIN	0	960	2,197	417	1,007	17,463
	SAN LUIS OBISPO	697	125	25,600	1,750	1,033	15,230
	SAN MATEO	0	0	0	0	0	862
	SANTA BARBARA	286	0	12	0	30,481	18,279
	SANTA CLARA	620	0	30	0	8,636	8,844
	SANTA CRUZ	0	0	0	0	0	200
	SHASTA	0	0	0	0	12,309	7,152
	SIERRA	0	0	0	0	0	7,840
	SISKIYOU	715	0	0	0	0	1,585
	SOLANO	257	141	1,012	1,268	15,368	5,033
	SONOMA	764	1,658	3,209	1,410	287	2,135
	STANISLAUS	65	0	348	0	3,553	4,898
	SUTTER	895	0	383	10,954	267	4,390
	TEHAMA	59	0	1,654	2,423	109,593	11,474
TRINITY	0	0	0	0	160	80	
TULARE	4,153	2,947	3,516	409	439	6,999	
TUOLUMNE	2,752	0	0	0	0	0	
VENTURA	125	0	0	0	8,243	3,280	
YOLO	1,466	0	1,071	363	81	16,892	
YUBA	214	0	0	809	2,492	6,930	

REPORT 2

U.S. AGRICULTURAL LANDHOLDINGS (ACRES)
BY COUNTRY OF FOREIGN OWNER
BY STATE AND COUNTY AS OF FEBRUARY 29, 2000

STATE NAME	COUNTY NAME	CANADA	FRANCE	GERMANY	SWITZERLAND	UNITED KINGDOM	ALL OTHERS
----- CALIFORNIA		37,650	57,754	72,083	35,837	351,401	465,671

U.S. AGRICULTURAL LANDHOLDINGS (ACRES)
 BY COUNTRY OF FOREIGN OWNER
 BY STATE AND COUNTY AS OF FEBRUARY 29, 2000

STATE NAME	COUNTY NAME	CANADA	FRANCE	GERMANY	SWITZERLAND	UNITED KINGDOM	ALL OTHERS
COLORADO	ADAMS	10,176	1,846	0	0	1,275	116
	ALAMOSA	0	400	0	0	0	24,982
	ARAPAHOE	8,315	0	21,252	0	0	154
	BOULDER	0	0	0	0	644	637
	CHEYENNE	21,053	0	25,587	0	0	1,916
	CONEJOS	0	0	0	0	1,760	0
	COSTILLA	0	0	12,400	0	0	17,162
	CROWLEY	4,211	0	0	22	0	243
	CUSTER	0	0	0	200	70	40
	DELTA	0	42	4,590	0	0	0
	DOLORES	0	0	0	0	0	928
	DOUGLAS	4,480	750	3,478	0	3,749	5,814
	EAGLE	40	0	0	0	0	31,698
	ELBERT	0	0	8,066	0	0	18,161
	EL PASO	0	0	0	0	605	22,548
	FREMONT	48	0	60	22	0	0
	GARFIELD	10,243	200	0	0	200	19,100
	GRAND	0	0	0	0	390	0
	GUNNISON	440	0	0	2,411	0	0
	HUERFANO	0	0	0	0	0	0
	JACKSON	233	0	0	580	648	3,741
	JEFFERSON	346	0	0	0	0	0
	KIOWA	13,789	0	625	0	0	244
	KIT CARSON	6,399	0	19,609	0	0	1,329
	LA PLATA	40	0	0	0	0	12,270
	LARIMER	583	203	83	5,337	0	50
	LAS ANIMAS	0	63,708	0	0	1,053	553
	LINCOLN	37,368	0	682	0	3,507	2,440
	LOGAN	3,570	0	0	0	0	8,680
	MESA	0	0	0	0	0	0
	MOFFAT	478	0	0	0	0	14,995
	MONTEZUMA	0	0	21,360	0	64,915	0
	MONTROSE	0	0	0	0	50	0
MORGAN	155	0	0	0	0	0	
OTERO	5,965	0	160	0	0	1,160	
OURAY	0	0	0	0	0	0	
PARK	0	0	0	0	0	3,485	
PHILLIPS	0	0	0	1,920	0	0	
PITKIN	0	0	0	0	0	883	
PROWERS	640	0	0	0	0	589	
PUEBLO	0	0	0	0	0	230	
RIO BLANCO	0	0	0	0	0	3,179	
RIO GRANDE	160	0	0	0	6,685	25,323	
ROUTT	35	0	0	2,896	993	0	
SAGUACHE	11,482	0	19,639	0	11	0	
SAN MIGUEL	0	0	0	0	0	6,273	
SUMMIT	769	0	0	0	0	1,075	
WASHINGTON	6,587	0	960	0	0	1,322	

REPORT 2

U.S. AGRICULTURAL LANDHOLDINGS (ACRES)
 BY COUNTRY OF FOREIGN OWNER
 BY STATE AND COUNTY AS OF FEBRUARY 29, 2000

STATE NAME	COUNTY NAME	CANADA	FRANCE	GERMANY	SWITZERLAND	UNITED KINGDOM	ALL OTHERS
COLORADO	WELD	4,560	1,184	0	0	724	1,936
	YUMA	0	0	1,112	0	0	3,037
		-----	-----	-----	-----	-----	-----
COLORADO		152,165	68,333	139,663	17,352	87,279	236,293

U.S. AGRICULTURAL LANDHOLDINGS (ACRES)
 BY COUNTRY OF FOREIGN OWNER
 BY STATE AND COUNTY AS OF FEBRUARY 29, 2000

STATE NAME	COUNTY NAME	CANADA	FRANCE	GERMANY	SWITZERLAND	UNITED KINGDOM	ALL OTHERS
CONNECTICUT	FAIRFIELD	38	0	0	0	0	251
	HARTFORD	0	0	51	79	334	0
	LITCHFIELD	0	0	0	0	0	242
	NEW LONDON	0	0	17	0	0	0
	TOLLAND	32	0	0	0	0	0
	WINDHAM	0	0	0	0	0	172
-----		70	0	68	79	334	665
CONNECTICUT							

REPORT 2

U.S. AGRICULTURAL LANDHOLDINGS (ACRES)
 BY COUNTRY OF FOREIGN OWNER
 BY STATE AND COUNTY AS OF FEBRUARY 29, 2000

STATE NAME	COUNTY NAME	CANADA	FRANCE	GERMANY	SWITZERLAND	UNITED KINGDOM	ALL OTHERS
DELAWARE	KENT	128	0	239	0	0	162
-----	NEW CASTLE	316	0	1,207	0	26	3,797
DELAWARE	-----	444	0	1,446	0	26	3,959

REPORT 2

U.S. AGRICULTURAL LANDHOLDINGS (ACRES)
 BY COUNTRY OF FOREIGN OWNER
 BY STATE AND COUNTY AS OF FEBRUARY 29, 2000

STATE NAME	COUNTY NAME	CANADA	FRANCE	GERMANY	SWITZERLAND	UNITED KINGDOM	ALL OTHERS
FLORIDA	ALACHUA	318	0	160	0	6,381	32,237
	BAKER	0	0	0	0	0	57,810
	BAY	0	0	30,735	0	0	0
	BRADFORD	0	0	0	0	0	38,471
	BREVARD	282	0	0	1,659	0	3,959
	BROWARD	1,166	0	238	0	0	616
	CALHOUN	10	0	4,851	0	0	0
	CHARLOTTE	15	455	88	6,262	175	171
	CITRUS	0	943	0	0	0	30
	CLAY	0	0	0	0	0	7,088
	COLLIER	79	222	48	79	0	11,076
	COLUMBIA	200	0	0	0	2,646	2,740
	DADE	2,612	419	78	25	540	14,314
	DESOTA	1,157	2,113	113	0	0	1,632
	DIXIE	157	0	7,436	0	0	0
	DUVAL	0	0	0	0	0	6,853
	ESCAMBIA	0	0	249	0	0	0
	FLAGLER	0	0	0	0	0	20,525
	FRANKLIN	0	0	37,026	0	0	0
	GADSDEN	0	0	562	0	73	11,717
	GILCHRIST	98	0	387	0	11,088	20,940
	GLADES	10	40	0	0	0	10,177
	GULF	0	0	0	0	0	311
	HAMILTON	22,764	0	0	0	1,154	1,401
	HARDEE	0	168	2,970	119	0	1,895
	HENDRY	0	3,905	2,219	0	16	8,505
	HIGHLANDS	40	2,952	30	243	71	2,300
	HILLSBOROUGH	7,470	3,782	10	643	0	152
	INDIAN RIVER	178	0	531	402	0	25,397
	JACKSON	0	0	200	2,548	0	2,576
	JEFFERSON	520	0	0	2,494	0	6,890
	LAKE	614	292	72	392	0	15,429
LEE	5	75	348	0	0	8,211	
LEVY	480	0	653	0	7,779	14,924	
LIBERTY	0	0	850	0	0	0	
MADISON	0	0	0	80	0	24,983	
MANATEE	22	6,789	0	857	0	1,171	
MARION	7,316	115	659	312	2,632	37,841	
MARTIN	100	15,156	0	10	0	16,224	
NASSAU	0	0	0	0	0	73,290	
OKALOOSA	0	0	0	1,750	0	32,656	
OKEECHOBEE	37	0	0	0	22	16,467	
ORANGE	9,034	53	243	92	886	22,218	
OSCEOLA	130	6,628	0	0	42	13,791	
PALM BEACH	2,843	7	4	0	70	136,644	
PASCO	1,438	0	0	0	0	963	
PINELLAS	0	0	0	0	0	55	
POLK	2,284	0	700	145	2,150	22,958	

U.S. AGRICULTURAL LANDHOLDINGS (ACRES)
 BY COUNTRY OF FOREIGN OWNER
 BY STATE AND COUNTY AS OF FEBRUARY 29, 2000

STATE NAME	COUNTY NAME	CANADA	FRANCE	GERMANY	SWITZERLAND	UNITED KINGDOM	ALL OTHERS
GEORGIA	EVANS	0	0	0	0	0	139
	FANNIN	0	0	0	0	0	214
	FLOYD	0	0	0	0	510	144
	FORSYTH	0	0	0	0	170	52
	FRANKLIN	0	0	0	0	0	263
	FULTON	748	0	0	0	248	896
	GILMER	0	0	0	3,431	880	2,646
	GLASCOCK	3,005	0	472	222	923	421
	GRADY	0	0	1,526	0	0	0
	GREENE	5,432	0	0	553	0	2,610
	GWINNETT	0	0	563	151	0	1,821
	HALL	0	0	687	0	0	8,056
	HANCOCK	10,502	0	0	1,087	0	0
	HARALSON	0	0	1,111	0	0	0
	HARRIS	0	0	0	0	0	0
	HART	0	249	0	181	679	120
	HEARD	0	0	0	0	31	31
	HENRY	0	0	0	2,596	0	0
	HOUSTON	0	0	148	1,414	0	1,601
	IRWIN	0	0	0	3,481	1,179	7,847
	JACKSON	0	0	0	773	0	0
	JASPER	0	0	0	250	0	259
	JEFF DAVIS	0	0	0	1,658	0	4,328
	JEFFERSON	40	0	2,165	6,771	0	0
	JENKINS	0	0	0	1,693	0	3,007
	JOHNSON	0	0	0	1,022	0	2,880
	JONES	0	0	0	253	475	2,811
	LAMAR	0	0	0	0	0	4,631
	LANIER	0	0	0	110	0	5,415
	LAURENS	0	0	0	438	0	1,971
	LEE	0	0	0	0	745	33,249
	LINCOLN	16	0	0	0	442	3,406
LOWNDES	0	0	0	334	0	0	
LUMPKIN	0	0	0	0	0	1,442	
MCDUFFIE	0	0	0	0	291	0	
MCINTOSH	0	0	0	1,394	124	51	
MACON	0	2,329	0	198	0	0	
MADISON	0	0	0	34	380	441	
MARION	0	0	0	0	98	1,204	
MERIWETHER	0	0	0	101	0	4,398	
MILLER	0	0	0	0	1,485	7,093	
MITCHELL	0	0	0	1,129	0	0	
MONROE	0	0	0	7,607	0	2,158	
MONTGOMERY	0	0	0	1,611	1,883	0	
MORGAN	0	0	0	3,976	133	399	
					792	288	

U.S. AGRICULTURAL LANDHOLDINGS (ACRES)
 BY COUNTRY OF FOREIGN OWNER
 BY STATE AND COUNTY AS OF FEBRUARY 29, 2000

STATE NAME	COUNTY NAME	CANADA	FRANCE	GERMANY	SWITZERLAND	UNITED KINGDOM	ALL OTHERS
GEORGIA	MURRAY	0	0	0	0	0	770
	NEWTON	319	0	4,673	297	0	1,894
	OCONEE	0	0	357	0	0	359
	OGLETHORPE	0	0	1,183	121	0	18,559
	PAULDING	0	0	254	0	0	0
	PEACH	0	749	0	0	928	181
	PICKENS	0	0	0	0	4,333	0
	PIERCE	0	0	0	0	0	9,003
	PIKE	0	0	605	0	0	418
	POLK	0	0	149	0	0	852
	PULASKI	0	59	7,259	0	0	116
	PUTNAM	0	0	185	111	0	23,939
	QUITMAN	0	0	0	0	0	6,596
	RANDOLPH	0	0	0	0	0	11,074
	ROCKDALE	0	0	0	0	0	23
	SCHLEY	0	0	0	946	0	1,052
	SCREVEN	5,872	0	0	1,694	0	3,715
	SEMINOLE	0	2,606	5,525	0	1,410	4,422
	STEWART	0	0	0	0	0	13,074
	SUMTER	190	4,654	1,386	5,848	0	4,704
	TALBOT	0	0	436	0	0	6,751
	TALIAFERRO	8,606	0	0	0	0	0
	TATTNALL	0	0	0	0	0	426
	TAYLOR	0	0	0	164	0	0
	TELFAIR	0	0	0	0	323	32,804
	TERRELL	0	2,305	209	0	0	1,431
	THOMAS	0	0	1,002	0	102	2,305
	TIFT	0	0	50	0	0	0
	TOOMBS	0	0	0	0	0	490
	TROUP	0	0	247	0	0	1,049
	TURNER	0	0	8,701	0	0	0
	TWIGGS	0	10,477	0	579	0	1,272
UPSON	0	0	155	0	0	360	
WALKER	0	0	764	0	0	0	
WALTON	0	93	419	0	0	120	
WARE	0	0	7,014	0	181	23,090	
WARREN	4,611	0	1,734	0	476	32	
WASHINGTON	1,936	301	0	0	14,223	4,345	
WAYNE	0	0	0	0	0	5,667	
WEBSTER	0	0	0	0	0	1,003	
WHEELER	0	0	1,093	413	0	4,915	
WHITFIELD	0	0	0	0	0	100	
WILCOX	0	0	2,816	0	0	3,554	
WILKES	0	0	0	66	0	0	

REPORT 2

U.S. AGRICULTURAL LANDHOLDINGS (ACRES)
 BY COUNTRY OF FOREIGN OWNER
 BY STATE AND COUNTY AS OF FEBRUARY 29, 2000

STATE NAME	COUNTY NAME	CANADA	FRANCE	GERMANY	SWITZERLAND	UNITED KINGDOM	ALL OTHERS
GEORGIA	WILKINSON	0	5,614	0	0	9,576	12,620
-----	WORTH	0	0	26,203	0	0	210
GEORGIA	-----	64,591	33,793	161,579	20,745	50,696	477,656

REPORT 2

U.S. AGRICULTURAL LANDHOLDINGS (ACRES)
 BY COUNTRY OF FOREIGN OWNER
 BY STATE AND COUNTY AS OF FEBRUARY 29, 2000

STATE NAME	COUNTY NAME	CANADA	FRANCE	GERMANY	SWITZERLAND	UNITED KINGDOM	ALL OTHERS
HAWAII	HAWAII	66	0	23	0	3,128	118,371
	HONOLULU	0	0	0	0	0	5,304
	KAUAI	0	0	384	216	0	7,273
	MAUI	0	0	0	0	0	60,278
-----		66	0	407	216	3,128	191,226
HAWAII							

REPORT 2

U.S. AGRICULTURAL LANDHOLDINGS (ACRES)
 BY COUNTRY OF FOREIGN OWNER
 BY STATE AND COUNTY AS OF FEBRUARY 29, 2000

STATE NAME	COUNTY NAME	CANADA	FRANCE	GERMANY	SWITZERLAND	UNITED KINGDOM	ALL OTHERS
IDAHO	ADA	23	0	202	0	0	0
	ADAMS	0	0	0	0	0	1,802
	BEAR LAKE	0	0	0	0	0	0
	BONNER	470	0	0	0	3,667	0
	BOUNDARY	15	0	0	0	0	0
	CAMAS	0	0	0	0	0	0
	CANYON	0	0	56	0	2,450	0
	CARIBOU	4,541	0	0	379	1,450	446
	CLEARWATER	0	0	210	0	0	0
	ELMORE	0	0	0	0	0	160
	FRANKLIN	0	0	0	0	910	0
	FREMONT	0	0	0	0	0	143
	GEM	94	0	0	0	0	76
	JEROME	60	0	0	0	0	0
	KOOTENAI	126	0	15	0	200	0
	LEMHI	80	0	0	0	0	593
	OWYHEE	0	0	0	0	0	346
	POWER	15	0	0	0	0	0
	TETON	0	0	0	0	0	0
	TWIN FALLS	0	0	183	0	67	3,276
WASHINGTON	0	0	0	183	0	320	
		5,424	0	666	562	11,215	7,162

IDAHO

U.S. AGRICULTURAL LANDHOLDINGS (ACRES)
 BY COUNTRY OF FOREIGN OWNER
 BY STATE AND COUNTY AS OF FEBRUARY 29, 2000

STATE NAME	COUNTY NAME	CANADA	FRANCE	GERMANY	SWITZERLAND	UNITED KINGDOM	ALL OTHERS	
ILLINOIS	ADAMS	0	0	0	274	0	0	
	ALEXANDER	0	0	202	0	59	2,002	
	BOONE	0	0	0	0	127	824	
	BROWN	0	0	0	0	1,461	0	
	BUREAU	0	0	0	0	0	10	
	CARROLL	0	0	74	0	0	0	
	CASS	0	0	267	0	0	0	
	CHAMPAIGN	40	0	1,693	121	521	4,097	
	CHRISTIAN	0	0	0	0	0	187	
	CLARK	0	0	297	0	0	0	
	CLINTON	0	0	0	160	0	0	
	COLES	0	0	516	0	0	0	
	COOK	0	18	0	0	0	129	
	CRAWFORD	0	0	0	0	0	60	
	CUMBERLAND	0	0	0	0	0	17	
	DEKALB	0	0	0	596	480	0	5,342
	DEWITT	0	0	72	652	416	0	1,395
	DOUGLAS	154	0	0	0	0	190	3,212
	DUPAGE	83	0	96	0	0	0	52
	EDGAR	0	0	7	0	0	0	0
	EDWARDS	0	0	0	0	0	0	30
	EFFINGHAM	0	0	0	0	0	0	2,143
	FAYETTE	60	0	0	0	0	0	10
	FORD	160	0	0	0	0	0	613
	FRANKLIN	0	0	0	240	0	20	5,770
	GALLATIN	0	0	0	179	0	0	0
	GREENE	123	0	0	4,416	0	0	320
	GRUNDY	518	0	0	0	0	205	320
	HAMILTON	0	0	2,194	5,465	0	0	160
	HANCOCK	0	0	0	81	0	0	0
	HARDIN	0	0	650	0	0	0	0
	HENDERSON	0	0	0	240	0	0	0
	HENRY	0	0	0	187	0	0	0
	IROQUOIS	43	0	0	0	0	0	1,982
	JACKSON	0	0	0	11,753	0	49	0
	JEFFERSON	0	0	0	2,277	0	14	0
	JERSEY	0	0	0	0	0	0	1,078
JODAVIESS	0	0	0	0	0	487	0	
JOHNSON	0	0	0	240	0	0	40	
KANE	0	0	0	65	674	0	182	
KANKAKEE	0	0	0	0	0	0	74	
KENDALL	0	0	0	130	0	1,605	286	
KNOX	259	0	0	0	0	0	0	
LAKE	142	0	0	0	0	0	201	
LA SALLE	160	0	0	114	913	312	1,752	
LAWRENCE	0	0	13	0	0	0	0	
LEE	0	0	0	2,294	30	0	1,498	
LIVINGSTON	199	0	0	0	0	143	0	

REPORT 2

U.S. AGRICULTURAL LANDHOLDINGS (ACRES)
 BY COUNTRY OF FOREIGN OWNER
 BY STATE AND COUNTY AS OF FEBRUARY 29, 2000

STATE NAME	COUNTY NAME	CANADA	FRANCE	GERMANY	SWITZERLAND	UNITED KINGDOM	ALL OTHERS
ILLINOIS	LOGAN	74	0	648	0	0	661
	MCDONOUGH	40	0	0	942	687	0
	MCHENRY	0	0	3,220	0	0	310
	MCLEAN	160	553	1,890	262	319	400
	MACON	0	15	747	397	320	1,003
	MACOUPIN	0	0	718	0	51	70
	MADISON	0	0	0	0	0	711
	MARION	0	0	0	0	204	0
	MARSHALL	0	0	0	0	363	11
	MASON	0	0	0	0	0	0
	MASSAC	0	2,126	0	0	0	0
	MONTGOMERY	0	282	2,345	0	0	0
	MORGAN	0	0	6	151	0	4
	MOULTRIE	80	0	575	0	266	26
	OGLE	469	0	688	170	537	1,447
	PEORIA	0	0	0	0	0	5,584
	PERRY	0	0	0	0	53	92
	PIATT	254	0	24,884	0	0	793
	POPE	0	0	0	480	0	5,708
	PULASKI	0	0	976	0	0	0
	PUTNAM	0	495	1,779	0	0	0
	RANDOLPH	0	0	78	0	0	0
	RICHLAND	0	0	3,263	0	0	1,433
	ST CLAIR	0	0	0	0	0	39
	SALINE	0	0	50	0	120	82
	SANGAMON	0	94	0	0	0	464
	SCHUYLER	615	0	437	0	488	408
	SCOTT	0	0	0	0	99	0
	SHELBY	0	0	0	0	0	458
	STEPHENSON	0	0	0	0	0	553
	TAZEWELL	0	0	0	0	10	642
	UNION	0	205	0	0	0	0
	VERMILLION	656	0	0	0	0	497
	WARREN	33	500	181	0	0	1,156
	WAYNE	40	0	160	0	0	216
	WILL	0	4,674	644	980	0	3,915
	WILLIAMSON	0	20	0	0	107	164
	WINNEBAGO	0	0	752	0	0	1,283
	WOODFORD	0	0	0	299	380	767
			4,362	12,007	76,026	6,749	9,197

ILLINOIS

U.S. AGRICULTURAL LANDHOLDINGS (ACRES)
 BY COUNTRY OF FOREIGN OWNER
 BY STATE AND COUNTY AS OF FEBRUARY 29, 2000

STATE NAME	COUNTY NAME	CANADA	FRANCE	GERMANY	SWITZERLAND	UNITED KINGDOM	ALL OTHERS
INDIANA	ADAMS	60	0	40	212	0	0
	ALLEN	0	0	0	0	201	232
	BENTON	0	569	287	320	0	169
	BOONE	0	0	0	820	288	0
	CARROLL	0	0	85	0	0	0
	CASS	0	0	417	0	60	0
	CLARK	0	1,722	0	0	0	0
	CLAY	0	0	0	0	889	0
	DAVISS	0	0	0	0	506	0
	DECATUR	0	0	0	0	7	0
	DEKALB	0	0	0	0	382	16
	ELKHART	0	0	0	0	60	0
	FOUNTAIN	0	1,055	0	0	0	0
	GIBSON	0	0	342	0	6,804	6,487
	GREENE	0	0	0	0	115	3,636
	HAMILTON	0	0	0	0	186	0
	HANCOCK	0	0	0	0	0	318
	HENRY	0	0	0	0	0	187
	HENRY	0	0	0	0	0	277
	JASPER	0	0	1,214	180	0	157
	JAY	0	0	0	0	0	0
	JEFFERSON	0	0	0	0	304	0
	JOHNSON	0	0	82	0	3	0
	KNOX	0	0	17	0	761	3,916
	LAKE	0	0	320	0	0	0
	LA PORTE	0	0	0	677	0	0
	LAWRENCE	0	0	0	0	0	0
	MADISON	0	0	2,530	0	0	0
	MADISON	0	0	0	0	0	71
	MARION	0	0	379	0	0	92
	MONROE	0	0	0	0	0	34
	MONROE	0	0	0	0	0	0
	MONTGOMERY	0	507	3,683	0	0	0
MORGAN	0	0	0	0	0	597	
NEWTON	0	0	1,036	220	434	301	
NOBLE	0	0	0	0	0	0	
ORANGE	134	0	0	0	0	0	
OWEN	0	0	0	0	148	80	
PARKE	0	0	0	169	0	0	
PERRY	0	0	107	0	0	0	
PIKE	0	0	0	0	0	0	
PORTER	0	0	0	0	664	13,250	
PUTNAM	0	0	87	0	296	28	
RIPLEY	560	0	368	0	204	18	
RIPLEY	0	0	103	0	0	0	
RUSH	0	0	0	0	0	0	
ST JOSEPH	0	0	0	0	0	67	
SCOTT	0	0	0	0	0	103	
SHELBY	0	0	0	0	0	98	
STEUBEN	98	0	0	0	0	105	
SULLIVAN	0	0	0	0	136	322	
SWITZERLAND	0	0	921	0	3,712	0	

REPORT 2

U.S. AGRICULTURAL LANDHOLDINGS (ACRES)
 BY COUNTRY OF FOREIGN OWNER
 BY STATE AND COUNTY AS OF FEBRUARY 29, 2000

STATE NAME	COUNTY NAME	CANADA	FRANCE	GERMANY	SWITZERLAND	UNITED KINGDOM	ALL OTHERS
INDIANA	TIPPECANOE	0	0	108	0	0	91
	TIPTON	0	0	2	0	0	0
	VANDEBURGH	0	0	0	0	0	83
	VERMILLION	0	80	19	0	0	0
	VIGO	237	0	0	0	6,907	0
	WARREN	0	160	630	0	0	0
	WARRICK	0	0	0	0	0	671
	WASHINGTON	0	0	0	0	138	0
	WHITE	0	0	121	1,690	0	2,093
			1,089	4,093	12,898	4,288	23,205

REPORT 2

U.S. AGRICULTURAL LANDHOLDINGS (ACRES)
BY COUNTRY OF FOREIGN OWNER
BY STATE AND COUNTY AS OF FEBRUARY 29, 2000

STATE NAME	COUNTY NAME	CANADA	FRANCE	GERMANY	SWITZERLAND	UNITED KINGDOM	ALL OTHERS
IOWA	BENTON	0	0	379	357	0	228
	BLACK HAWK	0	0	160	0	0	54
	BOONE	0	0	0	0	21	496
	BUCHANAN	0	0	560	0	0	0
	BUENA VISTA	0	0	1,013	0	0	0
	BUTLER	76	0	271	0	0	15
	CASS	0	0	80	0	0	0
	CEDAR	0	0	936	0	0	0
	CERRO GORDO	503	0	3,689	0	0	0
	CLARKE	0	0	0	0	0	241
	CLAY	0	0	6	0	0	242
	CLAYTON	20	0	0	0	0	0
	CLINTON	68	0	0	0	381	0
	DALLAS	0	0	142	0	0	13
	DECATUR	0	0	0	0	0	668
	DES MOINES	0	0	19	0	0	0
	DICKINSON	0	0	0	0	0	230
	EMMET	0	0	707	0	0	0
	FAYETTE	200	0	0	0	4	2,085
	FLOYD	0	0	237	0	0	316
	FRANKLIN	0	0	309	0	0	0
	HANCOCK	0	0	314	0	0	0
	HOWARD	0	0	80	0	0	0
	JASPER	40	0	0	0	0	0
	JOHNSON	0	0	531	0	0	0
	JONES	0	0	0	0	0	6
	KOSSUTH	0	0	2,130	0	0	0
	LEE	15	0	80	0	0	0
	LINN	0	0	1,366	377	0	550
	LYON	290	0	0	0	0	0
	MAHASKA	80	0	0	0	0	0
	MARION	0	0	301	0	0	0
	MARSHALL	160	0	0	0	0	255
MILLS	0	0	37	0	0	0	
MITCHELL	0	0	0	0	43	0	
MONROE	0	0	1,542	0	0	0	
MONTGOMERY	0	0	0	0	0	257	
MUSCATINE	1,905	0	0	0	230	0	
O BRIEN	0	0	0	0	0	0	
PAGE	0	0	0	0	0	20	
PALO ALTO	15	0	0	0	0	77	
POCAHONTAS	0	0	80	0	0	0	
POLK	0	0	696	0	0	0	
E POTTAWATTAMIE	0	0	0	0	0	159	
POWESHIEK	0	0	159	0	261	0	
RINGGOLD	0	0	0	0	0	0	
SAC	0	0	640	0	0	748	
SCOTT	170	0	465	253	0	0	

REPORT 2

U.S. AGRICULTURAL LANDHOLDINGS (ACRES)
 BY COUNTRY OF FOREIGN OWNER
 BY STATE AND COUNTY AS OF FEBRUARY 29, 2000

STATE NAME	COUNTY NAME	CANADA	FRANCE	GERMANY	SWITZERLAND	UNITED KINGDOM	ALL OTHERS
IOWA	SHELBY	0	0	225	0	0	226
	STORY	199	0	0	0	0	57
	TAMA	0	0	0	40	0	80
	TAYLOR	0	0	1,040	0	0	0
	UNION	0	0	0	0	0	256
	VAN BUREN	0	0	626	0	0	0
	WAPELLO	0	0	0	0	0	43
	WAYNE	0	0	307	0	0	435
	WEBSTER	30	0	0	0	0	644
	WOODBURY	1,355	0	0	0	0	0
	WORTH	0	0	536	0	0	0
	WRIGHT	0	0	0	0	0	342
			5,126	630	19,663	397	940

REPORT 2

U.S. AGRICULTURAL LANDHOLDINGS (ACRES)
 BY COUNTRY OF FOREIGN OWNER
 BY STATE AND COUNTY AS OF FEBRUARY 29, 2000

STATE NAME	COUNTY NAME	CANADA	FRANCE	GERMANY	SWITZERLAND	UNITED KINGDOM	ALL OTHERS
KANSAS	ALLEN	0	0	0	0	0	51
	BOURBON	120	0	0	0	0	0
	BUTLER	0	0	0	0	0	8,315
	CHAUTAUQUA	0	0	0	0	0	5,007
	CHEYENNE	0	0	320	0	0	1,600
	CLAY	63	0	0	0	0	0
	COWLEY	31	0	0	0	0	0
	DECATUR	320	0	0	0	0	0
	DONIPHAN	0	640	0	305	0	60
	EDWARDS	6,671	0	0	0	0	525
	GEARY	0	0	0	0	25	0
	GRANT	0	0	0	1,000	160	960
	GREENLEY	0	0	0	1,172	0	616
	GREENWOOD	0	0	0	0	0	450
	HARVEY	0	0	0	179	0	0
	HASKELL	157	0	0	0	0	0
	HODGEMAN	0	0	0	0	0	160
	JEWELL	721	0	0	0	1,114	0
	JOHNSON	0	0	0	0	0	731
	KEARNEY	160	0	0	0	0	3,858
	KIOWA	0	0	0	0	0	3,550
	LABETTE	348	0	0	0	0	0
	LINCOLN	0	0	0	0	0	496
	MCPHERSON	0	0	0	0	0	196
	MARION	0	40	0	0	0	221
	MONTGOMERY	0	80	0	0	0	1,621
	MORTON	0	0	0	0	0	40
	NEMAHA	0	0	0	0	0	640
	NORTON	320	0	158	0	0	0
	OSAGE	0	100	0	0	0	0
	OTTAWA	506	0	0	0	0	0
	PAWNEE	0	0	0	0	0	0
	PHILLIPS	0	0	0	1,117	2	0
RENO	589	0	0	0	0	335	
REPUBLIC	0	0	0	0	0	160	
RICE	0	0	0	0	338	80	
ROOKS	0	0	0	839	0	0	
RUSSELL	0	0	0	0	0	300	
SCOTT	53	0	0	0	0	0	
SEDGWICK	0	0	0	0	100	260	
SEWARD	0	0	0	0	0	472	
SHERMAN	322	0	0	2,231	0	0	
SMITH	0	0	0	320	0	0	
STAFFORD	0	0	0	0	0	38	
STANTON	321	0	0	0	0	0	
STEVENS	0	0	0	0	0	2,549	
THOMAS	0	0	0	0	0	136	
WALLACE	0	0	0	2,680	0	0	

REPORT 2

U.S. AGRICULTURAL LANDHOLDINGS (ACRES)
 BY COUNTRY OF FOREIGN OWNER
 BY STATE AND COUNTY AS OF FEBRUARY 29, 2000

STATE NAME	COUNTY NAME	CANADA	FRANCE	GERMANY	SWITZERLAND	UNITED KINGDOM	ALL OTHERS
KANSAS	WASHINGTON	160	0	0	0	0	0
	WICHITA	0	0	2,543	0	0	0
	WILSON	0	290	0	0	0	0
	WYANDOTTE	0	0	0	0	0	176
-----		10,862	930	9,324	3,760	1,739	33,603
KANSAS							

REPORT 2

U.S. AGRICULTURAL LANDHOLDINGS (ACRES)
 BY COUNTRY OF FOREIGN OWNER
 BY STATE AND COUNTY AS OF FEBRUARY 29, 2000

STATE NAME	COUNTY NAME	CANADA	FRANCE	GERMANY	SWITZERLAND	UNITED KINGDOM	ALL OTHERS
KENTUCKY	ALLEN	113	0	512	0	1,629	97
	ANDERSON	0	0	0	0	0	310
	BALLARD	0	0	1,161	0	0	0
	BARREN	63	0	625	0	0	0
	BOONE	26	0	0	0	0	0
	BOURBON	0	186	0	1,577	730	2,987
	BOYLE	239	0	0	0	0	278
	BRACKEN	0	0	125	0	0	0
	BREATHITT	0	0	1,666	0	0	0
	BRECKINRIDGE	0	0	550	0	0	0
	BUTLER	0	0	0	0	0	70
	CALDWELL	0	0	0	0	36	230
	CALLOWAY	0	0	0	0	0	78
	CARROLL	323	0	0	0	0	1,070
	CASEY	0	0	0	60	302	0
	CHRISTIAN	0	0	0	139	0	0
	CLARK	0	54	0	0	0	618
	CRITTENDEN	0	0	1,624	0	700	0
	EDMONSON	0	0	0	0	0	73
	ELLIOTT	0	0	461	0	0	0
	FAYETTE	863	0	0	0	591	9,791
	FLOYD	0	0	764	0	0	0
	GALLATIN	42	0	0	0	0	0
	GARRARD	0	0	0	0	102	80
	GRAVES	0	0	195	0	0	257
	GREEN	0	0	0	0	0	218
	HANCOCK	0	0	0	0	0	40
	HENDERSON	2,762	0	0	94	0	0
	HENRY	470	0	0	0	0	460
	HOPKINS	445	0	0	6,800	0	2,192
	JEFFERSON	0	0	0	0	241	0
	JESSAMINE	251	0	0	80	91	12
	JOHNSON	0	0	0	4	0	0
KNOTT	0	0	0	9,860	0	0	
LARUE	90	0	0	0	0	0	
LETCHER	0	0	0	6,859	0	0	
LEWIS	0	0	0	0	0	0	
LINCOLN	0	0	0	0	1,570	0	
LIVINGSTON	1,169	0	0	0	614	684	
LOGAN	0	0	0	0	0	0	
MADISON	0	0	0	219	0	0	
MAGOFFIN	0	0	0	134	0	12	
MARION	0	0	0	156	0	0	
MARSHALL	0	0	0	112	0	0	
MEADE	0	0	0	254	0	0	
MERCER	0	394	0	0	982	617	
METCALFE	0	0	0	0	0	181	
MONTGOMERY	0	0	0	0	0	157	

REPORT 2

U.S. AGRICULTURAL LANDHOLDINGS (ACRES)
 BY COUNTRY OF FOREIGN OWNER
 BY STATE AND COUNTY AS OF FEBRUARY 29, 2000

STATE NAME	COUNTY NAME	CANADA	FRANCE	GERMANY	SWITZERLAND	UNITED KINGDOM	ALL OTHERS
KENTUCKY	MORGAN	0	0	3	0	0	0
	NELSON	0	0	0	0	0	271
	NICHOLAS	0	0	0	0	377	47
	OLDHAM	0	0	0	0	0	1,412
	PIKE	0	0	1,065	0	0	0
	POWELL	0	0	0	0	0	223
	PULASKI	0	0	860	0	0	0
	ROWAN	0	0	12	0	0	0
	SCOTT	0	0	0	3,130	300	1,654
	SHELBY	0	0	28	0	0	0
	SIMPSON	0	0	40	0	263	0
	TODD	0	0	0	0	0	14
	UNION	0	0	2,471	0	0	0
	WARREN	33	0	75	0	0	0
	WASHINGTON	0	0	0	15	0	0
	WHITLEY	0	0	0	0	55	0
	WOLFE	0	0	0	0	116	0
WOODFORD	1,503	0	194	0	481	4,133	
-----		8,392	634	37,202	6,318	7,584	28,266
KENTUCKY	-----						

U.S. AGRICULTURAL LANDHOLDINGS (ACRES)
 BY COUNTRY OF FOREIGN OWNER
 BY STATE AND COUNTY AS OF FEBRUARY 29, 2000

STATE NAME	COUNTY NAME	CANADA	FRANCE	GERMANY	SWITZERLAND	UNITED KINGDOM	ALL OTHERS
LOUISIANA	ACADIA	0	0	0	0	770	0
	ALLEN	193	0	0	0	0	0
	ASCENSION	140	0	1,486	0	0	5,195
	ASSUMPTION	540	0	0	0	0	0
	AVOUELLES	2,323	0	2,188	0	0	0
	BIENVILLE	0	0	0	0	0	192
	BOSSIER	0	0	0	0	0	147
	CADDO	0	0	4,129	653	0	1,435
	CALCASIEU	0	0	0	0	1,248	536
	CALDWELL	0	0	0	0	0	91,194
	CAMERON	0	0	0	0	80	0
	CATAHOULA	0	0	0	0	0	4,588
	CONCORDIA	0	0	0	0	0	7,437
	DE SOTO	0	0	0	0	0	414
	EAST CARROLL	0	0	860	0	673	0
	EAST FELICIANA	0	0	0	0	0	555
	FRANKLIN	0	0	0	0	1,448	570
	GRANT	0	0	0	1,654	36	0
	IBERVILLE	0	0	0	0	0	415
	JACKSON	0	0	0	0	153	0
	JEFFERSON	0	0	0	0	39	4,565
	JEFFERSON DAVIS	0	0	0	0	227	10
	LAFAYETTE	0	0	0	0	0	6
	LIVINGSTON	0	0	0	0	2	79
	MADISON	0	0	0	0	0	0
	MOREHOUSE	0	0	0	2,968	0	24,816
	NATCHITOCHES	588	0	0	1,989	0	545
	PLAQUEMINES	0	0	0	0	0	44,765
	RAPIDES	0	0	0	100	0	3,881
	RICHLAND	0	0	0	2,625	0	14,602
	ST CHARLES	0	0	0	0	0	2
	ST HELENA	0	0	0	0	54	0
ST JAMES	0	0	0	0	50	0	
ST JOHN BAPTIST	0	0	0	0	555	4,246	
ST LANDRY	12	0	0	0	0	2,212	
ST MARTIN	0	0	0	0	0	0	
ST TAMMANY	0	0	0	0	32	0	
TANGIPAHOA	0	0	0	0	0	3	
UNION	0	0	0	0	7,839	172	
VERMILLION	0	0	47	0	1,080	0	
VERNON	298	0	0	0	16,847	0	
WASHINGTON	0	0	0	0	0	0	
WEBSTER	0	0	0	0	42	385	
W BATON ROUGE	0	0	401	0	0	234	
WEST CARROLL	0	0	0	0	0	0	
WEST FELICIANA	0	0	1,250	743	0	638	
WINN	0	0	0	4,592	0	0	
					82,899	0	

REPORT 2

U.S. AGRICULTURAL LANDHOLDINGS (ACRES)
BY COUNTRY OF FOREIGN OWNER
BY STATE AND COUNTY AS OF FEBRUARY 29, 2000

STATE NAME	COUNTY NAME	CANADA	FRANCE	GERMANY	SWITZERLAND	UNITED KINGDOM	ALL OTHERS
----- LOUISIANA		----- 4,094	----- 2,558	----- 12,182	----- 11,618	----- 116,843	----- 213,839

U.S. AGRICULTURAL LANDHOLDINGS (ACRES)
 BY COUNTRY OF FOREIGN OWNER
 BY STATE AND COUNTY AS OF FEBRUARY 29, 2000

STATE NAME	COUNTY NAME	CANADA	FRANCE	GERMANY	SWITZERLAND	UNITED KINGDOM	ALL OTHERS
MAINE	ANDROSCOGGIN	0	0	63	0	0	0
	ARODSTOOK	2,431,561	0	285	0	0	0
	CUMBERLAND	355	0	0	0	0	851
	FRANKLIN	17,204	0	0	0	690	4
	HANCOCK	1,055	0	0	151	0	6,666
	LINCOLN	46	0	0	0	666	0
	OXFORD	2,864	0	0	0	0	0
	PENOBSCOT	246,920	1,191	0	0	0	107
	PISCATAQUIS	235,263	1,010	0	461	0	917
	SOMERSET	53,649	0	0	0	0	64,898
	WALDO	0	0	0	428	51	46
	WASHINGTON	40,560	820	0	33,982	0	1,396
	YORK	500	0	0	0	0	217
	MAINE		3,029,977	3,021	348	35,022	1,407

REPORT 2

U.S. AGRICULTURAL LANDHOLDINGS (ACRES)
 BY COUNTRY OF FOREIGN OWNER
 BY STATE AND COUNTY AS OF FEBRUARY 29, 2000

STATE NAME	COUNTY NAME	CANADA	FRANCE	GERMANY	SWITZERLAND	UNITED KINGDOM	ALL OTHERS
MARYLAND	ALLEGANY	0	0	120	0	0	0
	BALTIMORE	110	864	0	0	0	0
	CALVERT	0	0	209	0	0	159
	CAROLINE	0	0	275	0	0	535
	CARROLL	0	1,365	1,840	0	0	50
	CECIL	2,777	0	1,641	0	0	1,102
	CHARLES	0	269	584	0	0	354
	FREDERICK	0	2,994	142	418	0	3,733
	HARFORD	0	0	0	0	0	1,620
	HOWARD	1,336	0	0	0	0	0
	KENT	192	0	4,957	0	0	5,138
	MONTGOMERY	0	0	0	0	0	1,697
	PRINCE GEORGES	0	0	0	0	0	104
	QUEEN ANNES	686	526	4,850	85	0	2,806
	SOMERSET	0	0	442	0	0	0
	TALBOT	0	86	1,482	60	0	801
	WASHINGTON	0	0	4,652	0	0	148
WICOMICO	0	0	230	0	37	23	
-----		5,101	6,104	21,424	563	37	18,270
MARYLAND							

U.S. AGRICULTURAL LANDHOLDINGS (ACRES)
 BY COUNTRY OF FOREIGN OWNER
 BY STATE AND COUNTY AS OF FEBRUARY 29, 2000

STATE NAME	COUNTY NAME	CANADA	FRANCE	GERMANY	SWITZERLAND	UNITED KINGDOM	ALL OTHERS
MASSACHUSETTS	BERKSHIRE	0	0	0	0	227	0
	FRANKLIN	0	0	231	0	41	0
	HAMPDEN	0	0	0	0	0	247
	HAMPSHIRE	0	0	0	0	614	0
WORCHESTER	109	0	0	0	0	1,145	
MASSACHUSETTS	109	0	231	0	882	1,392	

REPORT 2

U.S. AGRICULTURAL LANDHOLDINGS (ACRES)
 BY COUNTRY OF FOREIGN OWNER
 BY STATE AND COUNTY AS OF FEBRUARY 29, 2000

STATE NAME	COUNTY NAME	CANADA	FRANCE	GERMANY	SWITZERLAND	UNITED KINGDOM	ALL OTHERS
MICHIGAN	ALLEGAN	0	0	0	0	0	193
	ARENAC	15	0	0	0	0	0
	BARAGA	0	0	0	0	0	59,145
	BARRY	0	0	0	0	0	370
	BAY	0	0	0	0	0	12
	BENZIE	33	0	0	0	0	0
	BERRIEN	185	0	0	160	0	13
	BRANCH	0	0	0	167	0	1,010
	CALHOUN	0	0	0	0	0	280
	CHEBOYGAN	80	0	0	0	0	0
	CHIPPEWA	410	0	0	80	0	40
	EATON	362	0	0	0	0	0
	EMMET	40	0	0	0	0	0
	GENESEE	172	0	0	0	0	0
	GOGEBIC	0	0	0	0	0	32,430
	GRATIOT	72	0	0	0	0	661
	HILLSDALE	0	0	0	0	82	1,815
	HOUGHTON	40	0	0	0	0	2,246
	HURON	0	0	0	0	0	156
	INGHAM	0	0	0	0	0	1,505
	IONIA	0	0	0	0	0	284
	IRON	0	0	0	0	0	4,033
	ISABELLA	148	0	0	0	0	0
	JACKSON	0	0	0	0	0	908
	KALAMAZOO	0	0	61	0	0	1,200
	KENT	0	0	0	0	0	550
	KEWEENAW	0	0	0	0	0	141,907
	LAKE	0	0	0	0	0	1,760
	LAPEER	0	0	0	0	0	25
	LEELANAU	80	0	24	0	0	0
	LENAWEE	33	0	0	0	0	1,459
	LIVINGSTON	0	0	0	0	0	229
LUCE	0	0	0	0	0	8,312	
MANISTEE	49	0	0	0	0	0	
MARQUETTE	0	0	0	0	0	12,038	
MASON	0	0	0	0	0	400	
MECOSTA	0	0	0	0	0	725	
MONROE	0	0	0	0	416	0	
MUSKEGON	0	0	0	0	443	0	
NEWAYGO	0	0	0	0	0	218	
OCEANA	0	0	0	0	0	0	
ONTONAGON	0	0	0	40	0	0	
OSCODA	560	0	0	0	0	29,997	
OTSEGO	0	0	0	0	0	0	
OTTAWA	0	0	0	0	0	1,058	
SAGINAW	0	0	0	0	0	328	
ST CLAIR	0	0	105	40	0	5	
SANILAC	3,585	0	0	0	0	413	
	1,645	0	0	0	0	0	

REPORT 2

U.S. AGRICULTURAL LANDHOLDINGS (ACRES)
 BY COUNTRY OF FOREIGN OWNER
 BY STATE AND COUNTY AS OF FEBRUARY 29, 2000

STATE NAME	COUNTY NAME	CANADA	FRANCE	GERMANY	SWITZERLAND	UNITED KINGDOM	ALL OTHERS
MICHIGAN	SHIawassee	0	0	0	0	0	230
	VAN BUREN	0	0	0	0	38	0
	WASHTENAW	36	0	0	0	0	393
	WAYNE	0	0	41	0	0	0
	WEXFORD	684	0	0	0	0	0
-----		8,229	129	422	1,985	984	306,343
MICHIGAN							

REPORT 2

U.S. AGRICULTURAL LANDHOLDINGS (ACRES)
BY COUNTRY OF FOREIGN OWNER
BY STATE AND COUNTY AS OF FEBRUARY 29, 2000

STATE NAME	COUNTY NAME	CANADA	FRANCE	GERMANY	SWITZERLAND	UNITED KINGDOM	ALL OTHERS
MINNESOTA	AITKIN	0	0	0	0	0	5,103
	BECKER	0	0	0	0	1,014	0
	BLUE EARTH	0	0	0	0	25	0
	BROWN	0	0	0	0	80	0
	CARVER	0	0	0	0	0	97
	CASS	0	0	0	400	0	80
	CLAY	0	0	85	75	3,411	0
	CROW WING	140	0	0	0	0	120
	DAKOTA	52	0	0	0	118	0
	FARIBAUT	151	0	0	0	220	0
	GOODHUE	0	0	79	418	0	0
	HENNEPIN	0	0	0	0	0	199
	HUBBARD	140	0	0	0	0	0
	ITASCA	121	0	0	0	0	0
	KANDIYOHI	0	0	580	0	0	155,141
	KOOCHICHIING	0	0	0	0	0	0
	LAKE	423	0	0	0	0	8,961
	LE SUEUR	0	0	0	0	557	1,367
	LYON	0	0	0	0	0	105
	MCLEOD	0	0	18	449	0	0
	MAHONOMEN	0	0	0	20	0	0
	MARSHALL	440	0	0	0	0	0
	MARTIN	0	0	0	0	1	0
	MEEKER	0	0	0	713	725	0
	MOWER	40	0	0	0	0	0
	NORMAN	160	0	0	0	0	0
	OLMSTED	0	0	0	169	0	0
	EAST OTTER TAIL	0	0	0	0	0	475
	PENNINGTON	80	0	0	0	120	0
	EAST POLK	39	0	0	1,283	0	0
	RED LAKE	0	0	0	0	0	0
	REDWOOD	0	0	0	0	0	1,407
	RENVILLE	0	0	0	669	0	81
	ROCK	0	0	0	0	0	0
	ROSEAU	1,210	0	0	0	0	80
	NORTH ST LOUIS	9,543	0	0	0	0	200
	SCOTT	15	0	0	71	0	37,644
	SHERBURNE	0	0	0	0	130	0
	WABASHA	0	0	1,743	0	0	0
	WADENA	0	0	320	0	0	0
	WASHINGTON	0	0	0	0	356	0
	WILKIN	0	0	0	0	87	0
		12,554	18	6,181	893	6,844	211,090

MINNESOTA

REPORT 2

U.S. AGRICULTURAL LANDHOLDINGS (ACRES)
 BY COUNTRY OF FOREIGN OWNER
 BY STATE AND COUNTY AS OF FEBRUARY 29, 2000

STATE NAME	COUNTY NAME	CANADA	FRANCE	GERMANY	SWITZERLAND	UNITED KINGDOM	ALL OTHERS
MISSISSIPPI	WARREN	0	0	0	0	0	1,303
	WASHINGTON	0	109	3,711	13,457	226	2,309
	YAZOO	0	0	0	0	0	800
-----		2,462	3,847	42,983	98,101	1,156	50,403
MISSISSIPPI							

REPORT 2

U.S. AGRICULTURAL LANDHOLDINGS (ACRES)
 BY COUNTRY OF FOREIGN OWNER
 BY STATE AND COUNTY AS OF FEBRUARY 29, 2000

STATE NAME	COUNTY NAME	CANADA	FRANCE	GERMANY	SWITZERLAND	UNITED KINGDOM	ALL OTHERS
MISSOURI	ADAIR	0	0	0	0	0	1,160
	ANDREW	140	0	0	0	0	0
	ATCHISON	0	0	0	0	0	400
	AUDRAIN	0	0	604	0	0	183
	BATES	0	0	0	1,779	0	0
	BENTON	357	0	270	0	0	2,200
	BOLLINGER	0	50	0	0	0	0
	BOONE	0	0	0	0	0	0
	BUCHANAN	0	0	0	0	0	288
	CAPE GIRARDEAU	0	0	0	0	0	697
	CARROLL	0	116	0	0	0	107
	CARTER	0	0	0	0	0	0
	CLAY	390	0	0	0	0	198
	CLAY	373	0	0	0	0	639
	CLINTON	0	0	3,138	0	0	0
	COOPER	0	0	0	0	0	1,280
	CRAWFORD	0	0	0	0	2,494	0
	DALLAS	0	0	0	0	30	0
	DAVISS	0	0	0	1,542	0	100
	DENT	0	0	77	0	0	0
	DOUGLAS	0	0	0	213	135	0
	FRANKLIN	0	0	0	0	1,188	0
	GASCONADE	0	0	0	0	21	0
	GENTRY	0	0	292	0	0	1,396
	GREENE	0	0	0	0	0	120
	GRUNDY	1,552	0	0	0	1,390	0
	HARRISON	0	0	1,524	0	0	3,413
	HOLT	0	0	0	160	0	365
	HOWARD	0	0	987	1,580	0	0
	HOWELL	0	0	0	0	0	1,090
	JACKSON	0	0	0	0	0	670
	JASPER	0	898	0	0	0	155
	JEFFERSON	0	0	0	0	0	473
	LACLEDE	0	0	0	152	0	0
	LAFAYETTE	0	0	800	0	0	0
	LAWRENCE	1,413	0	0	0	0	0
	MCDONALD	0	0	3,039	0	0	0
MACON	1,007	0	0	2,200	0	1,558	
MERCER	0	0	0	0	0	0	
MISSISSIPPI	0	0	275	0	0	280	
MONTGOMERY	0	0	160	0	0	0	
MORGAN	0	0	0	0	0	110	
NEW MADRID	0	0	726	0	0	446	
NEWTON	66	0	0	0	44	185	
NODAWAY	0	0	0	0	0	115	
OSAGE	0	0	0	0	0	0	
PIKE	0	0	200	0	0	0	
PLATTE	0	0	0	3,606	0	0	
PULASKI	0	0	25	400	30	280	

REPORT 2

U.S. AGRICULTURAL LANDHOLDINGS (ACRES)
 BY COUNTRY OF FOREIGN OWNER
 BY STATE AND COUNTY AS OF FEBRUARY 29, 2000

STATE NAME	COUNTY NAME	CANADA	FRANCE	GERMANY	SWITZERLAND	UNITED KINGDOM	ALL OTHERS
MISSOURI	PUTNAM	880	0	0	0	0	0
	RALLS	0	0	0	0	0	607
	RAY	0	0	385	0	0	0
	ST CHARLES	0	0	0	235	0	239
	ST LOUIS	0	0	0	0	42	635
	SALINE	0	0	0	0	195	0
	SCHUYLER	0	0	30	0	0	0
	SCOTT	0	0	0	0	0	1,061
	STODDARD	0	0	2,316	0	0	165
	SULLIVAN	0	0	0	0	0	1,950
	TANEY	0	0	4,311	2,140	0	0
	VERNON	0	0	0	0	0	196
	WARREN	0	0	63	0	0	0
	WEBSTER	0	0	0	0	0	130
	WRIGHT	0	0	0	0	88	0
MISSOURI		6,178	1,064	19,222	14,148	5,657	22,891

U.S. AGRICULTURAL LANDHOLDINGS (ACRES)
 BY COUNTRY OF FOREIGN OWNER
 BY STATE AND COUNTY AS OF FEBRUARY 29, 2000

STATE NAME	COUNTY NAME	CANADA	FRANCE	GERMANY	SWITZERLAND	UNITED KINGDOM	ALL OTHERS
MONTANA	BEAVERHEAD	0	0	0	0	0	28,312
	BIG HORN	0	0	44,605	0	3,002	10,720
	BLAINE	2,246	0	0	0	0	160
	CARBON	0	0	0	0	0	320
	CARTER	5,996	0	0	0	0	0
	CASCADE	5,843	0	0	0	0	3,162
	CHOUTEAU	481	0	1,160	0	0	480
	CUSTER	40	0	0	3,200	0	14,480
	DAWSON	4,332	0	0	0	0	958
	DEER LODGE	0	0	0	0	0	580
	FALLON	0	0	0	0	0	25
	FERGUS	2,381	0	1,787	0	0	0
	FLATHEAD	8,023	0	0	4,505	0	0
	GALLATIN	0	0	0	0	417	0
	GARFIELD	0	0	0	0	0	11,022
	GLACIER	65,157	0	0	0	0	320
	GRANITE	0	0	0	8,790	740	0
	HILL	0	0	0	0	0	1,186
	JEFFERSON	6,236	0	0	0	0	961
	JUDITH BASIN	320	0	1,530	0	0	0
	LAKE	12	0	0	0	0	0
	LEWIS AND CLARK	5,639	0	40	0	0	0
	LINCOLN	1,491	0	0	0	0	0
	MCCONE	320	0	0	0	0	0
	MADISON	0	0	0	0	0	800
	PARK	244	0	0	1,420	0	28
	PHILLIPS	7,885	0	0	1,740	0	6,337
	PONDERA	1,121	0	0	2,479	0	309
	POWDER RIVER	0	0	3,087	0	0	0
	POWELL	20	0	0	0	0	0
	RAVALLI	60	0	0	0	80	2,158
	ROOSEVELT	1,420	0	0	160	0	0
ROSEBUD	320	0	14,440	0	0	0	
SHERIDAN	400	0	0	640	0	114,059	
SILVER BOW	657	0	0	0	0	320	
STILLWATER	180	0	0	0	0	0	
SWEET GRASS	0	900	0	0	0	6,770	
TETON	195	0	0	433	0	0	
TOOLE	11,611	0	0	0	0	0	
VALLEY	4,740	0	0	0	0	987	
WHEATLAND	26,000	0	0	0	0	0	
YELLOWSTONE	4,032	0	0	0	0	155	
		167,402	15,340	68,636	21,947	4,239	9,540
							214,149

 MONTANA

REPORT 2

U.S. AGRICULTURAL LANDHOLDINGS (ACRES)
 BY COUNTRY OF FOREIGN OWNER
 BY STATE AND COUNTY AS OF FEBRUARY 29, 2000

STATE NAME	COUNTY NAME	CANADA	FRANCE	GERMANY	SWITZERLAND	UNITED KINGDOM	ALL OTHERS
NEBRASKA	ANTELOPE	0	0	277	0	0	0
	BUFFALO	0	0	0	0	0	500
	BURT	0	0	0	0	0	177
	BUTLER	160	0	0	0	0	0
	CERRY	0	0	0	0	0	439
	CHEYENNE	0	0	0	0	0	1,265
	CUSTER	800	0	0	0	0	0
	DAWES	0	0	0	560	0	0
	DOUGLAS	0	20	0	0	0	42
	DUNDY	0	0	0	800	0	0
	FRANKLIN	0	0	0	0	0	72
	FRONTIER	313	0	0	0	0	0
	FURNAS	0	0	0	0	0	440
	GAGE	0	0	0	0	0	160
	HALL	20	0	0	0	160	0
	HAMILTON	0	0	0	19	0	0
	KEARNEY	0	0	0	0	0	240
	KEITH	320	0	0	0	0	0
	LANCASTER	160	0	0	0	926	460
	LINCOLN	0	0	0	0	0	3,680
NEMAHA	0	0	0	0	0	70	
RICHARDSON	0	0	0	0	0	0	
SCOTTS BLUFF	0	0	0	1,020	10	735	
SIoux	0	0	0	160	0	0	
VALLEY	0	0	0	0	0	30	
WASHINGTON	25	0	0	0	0	218	
-----		1,798	20	277	3,485	170	8,528
NEBRASKA							

REPORT 2

U.S. AGRICULTURAL LANDHOLDINGS (ACRES)
 BY COUNTRY OF FOREIGN OWNER
 BY STATE AND COUNTY AS OF FEBRUARY 29, 2000

STATE NAME	COUNTY NAME	CANADA	FRANCE	GERMANY	SWITZERLAND	UNITED KINGDOM	ALL OTHERS
NEVADA	CHURCHILL	53	0	0	0	0	25
	CLARK	40	0	0	0	0	377
	DOUGLAS	0	0	0	0	0	1,018
	ELKO	73,041	0	0	1,280	640	188,279
	EUREKA	48,437	0	41,423	0	0	480
	HUMBOLDT	29,160	0	0	0	0	6,997
	LANDER	1,240	0	0	0	0	43,421
	LYON	0	0	0	200	0	0
	NYE	0	0	0	0	0	400
			151,971	0	41,423	1,480	640
NEVADA							

REPORT 2

U.S. AGRICULTURAL LANDHOLDINGS (ACRES)
BY COUNTRY OF FOREIGN OWNER
BY STATE AND COUNTY AS OF FEBRUARY 29, 2000

STATE NAME	COUNTY NAME	CANADA	FRANCE	GERMANY	SWITZERLAND	UNITED KINGDOM	ALL OTHERS
NEW HAMPSHIRE	BELKNAP	0	0	0	0	152	0
	CARROLL	786	0	0	0	983	62
	CHESHIRE	0	0	649	0	3,955	301
	COOS	30	0	10	628	0	375
	GRAFTON	795	946	0	0	654	3,522
	HILLSBORO	0	0	0	0	0	703
	MERRIMACK	740	0	0	0	0	165
	ROCKINGHAM	51	0	0	0	0	0
	STRAFFORD	0	0	0	0	0	0
	SULLIVAN	0	0	0	320	560	1,730
-----		2,402	946	659	948	6,304	6,858
NEW HAMPSHIRE							

U.S. AGRICULTURAL LANDHOLDINGS (ACRES)
 BY COUNTRY OF FOREIGN OWNER
 BY STATE AND COUNTY AS OF FEBRUARY 29, 2000

STATE NAME	COUNTY NAME	CANADA	FRANCE	GERMANY	SWITZERLAND	UNITED KINGDOM	ALL OTHERS	
NEW JERSEY	BURLINGTON	5,400	123	0	310	0	253	
	CUMBERLAND	0	0	3	0	1,737	348	
	GLOUCESTER	0	812	2,431	0	15	1,337	
	HUNTERDON	0	0	0	0	0	908	
	MERCER	0	0	118	105	0	281	
	MIDDLESEX	18	0	188	0	0	294	
	MONMOUTH	0	100	0	0	70	652	
	MORRIS	0	0	194	0	0	0	
	OCEAN	0	0	0	0	0	91	
	SALEM	0	0	0	0	0	183	
	SOMERSET	0	0	0	63	0	2,034	
	SUSSEX	2,115	0	0	0	412	134	
	WARREN	614	0	643	0	0	350	
	NEW JERSEY		8,147	1,035	3,577	478	2,234	6,865

REPORT 2

U.S. AGRICULTURAL LANDHOLDINGS (ACRES)
 BY COUNTRY OF FOREIGN OWNER
 BY STATE AND COUNTY AS OF FEBRUARY 29, 2000

STATE NAME	COUNTY NAME	CANADA	FRANCE	GERMANY	SWITZERLAND	UNITED KINGDOM	ALL OTHERS
NEW MEXICO	CATRON	0	0	0	0	0	29,868
	CHAVES	0	0	35,691	0	61,417	58,867
	COLFAX	0	0	0	0	0	17,000
	CURRY	0	0	0	0	0	320
	DEBACA	0	0	0	0	0	6,642
	DONA ANA	0	0	20	0	0	2,626
	EDDY	0	0	0	0	380	682
	GRANT	0	1,579	10,864	210	0	91,473
	GUADALUPE	0	0	0	0	309	48,491
	LINCOLN	0	0	0	0	97,078	33,905
	LUNA	0	3,789	0	4,552	81	21,507
	MCKINLEY	0	0	0	0	7,991	0
	OTERO	0	0	0	0	25,653	73
	QUAY	0	0	0	170	0	1,440
	SAN JUAN	0	0	0	0	0	0
	SAN MIGUEL	48	0	0	2	0	14,428
	SANTA FE	0	0	0	134,626	58	14
	SIERRA	0	0	856	0	0	620
	SOCORRO	0	0	0	0	0	50,000
	TAOS	0	0	0	9,665	148	6,097
VALENCIA	0	0	0	0	0	7,000	
NEW MEXICO		48	6,224	190,868	4,990	193,057	391,053

REPORT 2

U.S. AGRICULTURAL LANDHOLDINGS (ACRES)
BY COUNTRY OF FOREIGN OWNER
BY STATE AND COUNTY AS OF FEBRUARY 29, 2000

STATE NAME	COUNTY NAME	CANADA	FRANCE	GERMANY	SWITZERLAND	UNITED KINGDOM	ALL OTHERS
NEW YORK	ALBANY	0	0	0	0	49	0
	ALLEGANY	266	300	0	0	0	391
	CATTARAUGUS	26	0	0	0	0	0
	CAYUGA	0	20	260	0	240	660
	CHAUTAUQUA	110	0	24	0	0	693
	CHEMUNG	0	0	0	0	293	252
	CHENANGO	0	0	0	0	32	255
	CLINTON	40,696	1,718	5,522	0	435	1,883
	COLUMBIA	311	0	113	374	0	3,400
	CORTLAND	0	0	200	0	70	0
	DELAWARE	0	0	79	0	0	79
	DUTCHESS	0	0	923	1,632	0	3,103
	ERIE	222	0	0	0	0	0
	ESSEX	894	0	0	213	0	1,280
	FRANKLIN	77,732	321	483	770	27,326	28,305
	FULTON	0	0	0	482	0	0
	GENESEE	1,179	23	0	0	0	0
	GREENE	0	0	314	0	0	0
	HAMILTON	921	0	0	0	4,518	0
	HERKIMER	160	0	732	237	4,138	761
	JEFFERSON	0	0	5,838	1,800	190	1,067
	LEWIS	339	0	862	2,013	0	0
	LIVINGSTON	0	100	0	0	220	0
	MONROE	0	330	116	0	106	0
	MONTGOMERY	0	0	0	286	350	0
	NIAGARA	160	313	0	0	0	0
	ONEIDA	0	282	675	75	960	881
	ONONDAGA	0	0	0	70	272	0
	ONTARIO	20	0	0	0	80	0
	ORANGE	0	0	64	0	0	475
	ORLEANS	135	0	0	0	0	0
	OSWEGO	0	0	0	739	344	0
OTSEGO	356	0	0	0	0	0	
PUTNAM	0	0	1,057	0	0	416	
RENSELAER	7	0	58	0	0	2,426	
ST LAWRENCE	1,010	3,100	0	250	1,795	0	
SENECA	357	0	162	4,774	11,807	1,236	
STEUBEN	2,912	0	0	0	0	180	
SUFFOLK	140	0	0	0	0	0	
TIOGA	60	0	47	0	92	0	
TOMPKINS	52	291	0	0	0	325	
WASHINGTON	0	0	0	0	0	100	
WAYNE	0	0	0	0	89	2,192	
WYOMING	0	0	0	0	141	0	
YATES	522	0	0	0	0	29	
		128,587	6,798	17,529	13,715	53,547	50,389

NEW YORK

REPORT 2

U.S. AGRICULTURAL LANDHOLDINGS (ACRES)
BY COUNTRY OF FOREIGN OWNER
BY STATE AND COUNTY AS OF FEBRUARY 29, 2000

STATE NAME	COUNTY NAME	CANADA	FRANCE	GERMANY	SWITZERLAND	UNITED KINGDOM	ALL OTHERS
NORTH CAROLINA	ALAMANCE	0	0	0	0	82	0
	ANSON	2,749	0	309	0	0	0
	AVERY	0	0	0	0	0	2,931
	BEAUFORT	36,841	5,142	0	0	0	0
	BUNCOMBE	0	0	0	0	0	0
	BURKE	0	0	0	0	0	33
	CABARRUS	0	0	0	0	0	40
	CARTERET	0	0	0	0	0	543
	CASWELL	275	0	0	0	0	88,372
	CATAWBA	0	0	0	0	0	0
	CHATHAM	20	0	0	0	30	117
	CHEROKEE	26	0	0	0	0	39
	CHOWAN	0	0	0	0	0	617
	CLEVELAND	0	0	0	0	0	443
	COLUMBUS	0	0	26	0	22	0
	CUMBERLAND	0	0	0	0	0	1,872
	DARE	5,059	0	0	0	1,074	0
	DURHAM	0	0	0	0	0	0
	EDGECOMBE	0	0	0	0	1,079	94
	FORSYTH	106	0	0	1,480	335	30
	FRANKLIN	0	0	0	9	0	0
	FRANKLIN	0	0	0	500	0	0
	GRANVILLE	1,242	0	0	78	100	984
	HARNETT	0	0	0	0	0	0
	HAYWOOD	83	0	0	0	4,882	0
	HENDERSON	0	0	0	0	0	0
	HOKE	104	0	0	0	407	90
	HYDE	0	0	0	0	0	0
	JACKSON	25	0	0	611	0	9,525
	JOHNSTON	38	0	0	0	165	137
	LINCOLN	0	0	0	0	66	0
	MCDOWELL	23	0	0	23	0	295
	MADISON	0	0	0	0	699	0
MARTIN	0	0	0	0	64	555	
MECKLENBURG	21	0	0	0	0	107	
MITCHELL	0	0	0	73	71	108	
NASH	62	0	0	375	0	0	
NEW HANOVER	0	0	0	504	0	539	
ORANGE	0	0	0	0	461	36	
ORANGE	0	0	0	987	0	732	
PAMLICO	0	0	0	201	184	0	
PENDER	4,655	12,502	0	0	0	237	
PERQUIMANS	0	0	0	0	0	0	
PITT	0	0	0	556	0	663	
POLK	0	0	0	0	0	0	
RANDOLPH	0	0	0	0	0	70	
RICHMOND	0	0	0	0	0	147	
ROBESON	0	0	0	824	63	14	
ROBESON	0	0	0	0	0	904	
ROWAN	0	0	0	497	0	0	
ROWAN	0	0	0	114	0	0	

REPORT 2

U.S. AGRICULTURAL LANDHOLDINGS (ACRES)
 BY COUNTRY OF FOREIGN OWNER
 BY STATE AND COUNTY AS OF FEBRUARY 29, 2000

STATE NAME	COUNTY NAME	CANADA	FRANCE	GERMANY	SWITZERLAND	UNITED KINGDOM	ALL OTHERS
NORTH CAROLINA	RUTHERFORD	81	0	0	0	31	0
	SWAIN	90	0	0	0	0	0
	TYRRELL	4,192	0	1,855	1,859	0	20,860
	UNION	142	0	120	50	0	0
	WAKE	0	0	0	0	0	1,206
	WARREN	0	0	1,164	0	0	96
	WASHINGTON	0	0	3,087	1,328	0	7
	WAYNE	0	0	0	0	0	25
	WILKES	133	0	1,110	0	0	0
	WILSON	0	0	0	35	180	0
	YANCEY	0	0	0	0	0	66
	-----		55,967	17,644	14,503	3,801	9,840
NORTH CAROLINA							

REPORT 2

U.S. AGRICULTURAL LANDHOLDINGS (ACRES)
 BY COUNTRY OF FOREIGN OWNER
 BY STATE AND COUNTY AS OF FEBRUARY 29, 2000

STATE NAME	COUNTY NAME	CANADA	FRANCE	GERMANY	SWITZERLAND	UNITED KINGDOM	ALL OTHERS
NORTH DAKOTA	ADAMS	0	0	0	0	0	160
	BURKE	0	0	309	0	0	0
	CASS	373	0	0	0	0	0
	DIVIDE	640	0	0	0	0	320
	DUNN	0	0	0	0	320	0
	FOSTER	153	0	0	0	0	0
	GRANT	316	0	0	0	0	0
	GRIGGS	0	0	0	0	0	0
	HETTINGER	0	0	0	0	0	0
	MCHENRY	154	0	366	0	0	0
	MCKENZIE	0	0	91	0	0	0
	MERCER	0	0	0	0	162	918
	MOUNTRAIL	0	0	0	0	520	0
	PEMBINA	316	0	0	0	0	240
	RAMSEY	1,159	0	800	0	0	0
	RENVILLE	320	0	0	0	0	0
	RICHLAND	50	0	0	0	0	480
	ROLETTE	160	0	0	0	0	160
	SHERIDAN	82	0	0	0	0	0
	SLOPE	1,281	0	0	0	400	401
STEELE	800	0	0	0	0	0	
TOWNER	469	0	0	0	0	0	
WALSH	1,106	0	0	0	0	480	
WARD	87	0	0	490	0	0	
WILLIAMS	0	0	0	0	0	140	
-----		7,466	800	1,256	400	1,002	3,774
NORTH DAKOTA		-----					3,774

U.S. AGRICULTURAL LANDHOLDINGS (ACRES)
 BY COUNTRY OF FOREIGN OWNER
 BY STATE AND COUNTY AS OF FEBRUARY 29, 2000

STATE NAME	COUNTY NAME	CANADA	FRANCE	GERMANY	SWITZERLAND	UNITED KINGDOM	ALL OTHERS
OHIO	ADAMS	0	0	0	0	0	134
	ALLEN	0	0	0	0	0	53
	ASHLAND	0	0	516	0	373	0
	ASHTABULA	0	0	0	0	47	150
	AUGLAIZE	0	0	120	0	0	0
	BELMONT	0	0	15,102	0	0	23,881
	BUTLER	0	0	29	0	0	114
	CARROLL	0	0	0	0	0	40
	CHAMPAIGN	0	0	846	0	0	67
	CLARK	0	0	1,809	0	0	841
	CLERMONT	0	0	0	0	0	298
	CLINTON	0	0	3,600	0	0	396
	COLUMBIANA	0	0	12	0	0	0
	COSHOCTON	0	0	588	0	0	4,605
	CRAWFORD	0	0	0	0	0	23
	DARKE	0	0	103	0	0	0
	DEFIANCE	0	0	447	0	0	612
	DELAWARE	0	0	0	0	0	600
	FAIRFIELD	0	0	0	0	0	65
	FAYETTE	0	0	2,544	0	244	54
	FRANKLIN	0	0	454	0	3	218
	FULTON	0	0	0	0	0	553
	GALLIA	1,396	0	0	0	0	0
	GREENE	0	0	3,762	0	0	459
	GUERNSEY	0	0	3,334	0	0	5,769
	HAMILTON	0	0	0	0	0	5
	HANCOCK	0	0	207	140	0	260
	HARDIN	0	0	770	0	0	0
	HARRISON	0	0	27,638	0	0	8,981
	HENRY	0	0	160	0	0	175
	HIGHLAND	0	0	0	0	0	100
	HOCKING	0	0	0	0	0	82
	HOLMES	184	0	0	0	0	0
	HURON	105	0	109	0	0	0
	JEFFERSON	0	0	7	0	0	880
	KNOX	0	0	994	0	0	552
	LICKING	0	0	6,608	0	0	0
	LOGAN	0	0	774	656	0	1,703
	LORAIN	20	0	0	0	0	0
	WEST LUCAS	0	0	0	0	380	347
	MADISON	0	0	3,200	0	0	156
	MAHONING	0	0	0	0	0	0
	MARION	0	90	748	0	15	1,028
	MERCER	0	0	0	0	0	111
	MONROE	0	0	5,454	0	0	0
MONTGOMERY	196	0	0	0	348	68	
MORROW	0	0	0	0	0	207	
NOBLE	0	0	15,262	0	0	4,457	

U.S. AGRICULTURAL LANDHOLDINGS (ACRES)
 BY COUNTRY OF FOREIGN OWNER
 BY STATE AND COUNTY AS OF FEBRUARY 29, 2000

STATE NAME	COUNTY NAME	CANADA	FRANCE	GERMANY	SWITZERLAND	UNITED KINGDOM	ALL OTHERS	
OHIO	OTTAWA	61	0	0	0	0	0	
	PAULDING	0	656	0	0	0	962	
	PICKAWAY	1,298	230	1,326	0	1,420	1,120	
	PORTAGE	26	280	0	0	0	21	
	PREBLE	0	0	30	560	0	0	
	PUTNAM	80	0	0	141	0	1,211	
	RICHLAND	0	0	1,957	0	0	119	
	ROSS	0	0	0	0	1,599	188	
	SANDUSKY	0	0	0	0	266	0	
	SCIOTO	0	0	0	0	0	488	
	SENECA	0	0	0	0	0	184	
	SHELBY	0	0	0	0	901	711	
	STARK	0	618	0	0	0	0	
	TRUMBULL	0	479	74	0	0	0	
	TUSCARAWAS	0	0	0	0	0	75	
	UNION	0	0	0	0	0	310	
	VAN WERT	0	0	4,359	280	0	2,274	
	VINTON	0	0	174	0	316	100	
	WARREN	0	0	256	0	0	0	
	WASHINGTON	0	0	0	0	0	100	
	WAYNE	0	0	166	0	0	54	
	WILLIAMS	0	0	93	0	330	252	
	WOOD	0	0	0	141	0	0	
	WYANDOT	0	0	282	0	422	147	
	-----		3,366	2,353	103,914	1,918	6,664	36,159
	OHIO							102,519

U.S. AGRICULTURAL LANDHOLDINGS (ACRES)
 BY COUNTRY OF FOREIGN OWNER
 BY STATE AND COUNTY AS OF FEBRUARY 29, 2000

STATE NAME	COUNTY NAME	CANADA	FRANCE	GERMANY	SWITZERLAND	UNITED KINGDOM	ALL OTHERS
OKLAHOMA	CARTER	0	0	0	0	0	3,190
	CHOCTAW	0	0	0	260	2,287	0
	CIMARRON	0	0	0	0	0	2,941
	CLEVELAND	0	0	0	0	0	54
	CREEK	150	0	0	0	0	392
	GRADY	0	0	0	0	0	1,321
	GRANT	265	0	0	0	0	0
	JEFFERSON	0	0	0	0	0	1,518
	JOHNSTON	0	0	0	0	0	66
	KAY	766	0	0	0	0	0
	KINGFISHER	0	0	727	0	2,574	0
	LEFLORE	0	0	0	0	0	5,885
	LOVE	0	0	0	0	201	90
	MCCURTAIN	0	0	27	0	0	10
	MAJOR	480	0	0	1,251	0	2,953
	NOBLE	0	0	1,693	0	160	0
	NOWATA	0	0	3,031	0	0	0
	OKLAHOMA	79	0	0	0	0	1,079
	OSAGE	22	0	0	2,698	247	0
	OTTAWA	0	0	0	0	24	3,700
	PAYNE	0	0	0	0	20	0
	PONTOTOC	0	0	0	0	50	0
	ROGERS	180	0	0	0	34	596
STEPHENS	0	0	180	0	0	280	
TEXAS	0	0	0	0	0	8,221	
TILLMAN	0	0	0	0	1	0	
TULSA	0	0	0	0	0	0	
WASHITA	160	0	0	0	0	0	
WOODS	0	140	0	0	0	0	
WOODWARD	0	0	0	4,703	160	0	
OKLAHOMA		2,102	140	13,125	1,511	5,758	32,296

REPORT 2

U.S. AGRICULTURAL LANDHOLDINGS (ACRES)
 BY COUNTRY OF FOREIGN OWNER
 BY STATE AND COUNTY AS OF FEBRUARY 29, 2000

STATE NAME	COUNTY NAME	CANADA	FRANCE	GERMANY	SWITZERLAND	UNITED KINGDOM	ALL OTHERS
OREGON	BENTON	0	0	102	0	126	14
	CLACKAMAS	27	0	48	0	0	3,540
	CLATSOP	0	0	0	0	0	160
	COLUMBIA	0	2,385	0	0	0	0
	COOS	199	0	360	0	0	0
	CROOK	720	0	893	0	0	0
	CURRY	2,061	0	0	0	664	0
	DESCHUTES	0	0	0	538	0	800
	DOUGLAS	106	0	537	0	641	468
	HARNEY	0	0	0	0	0	41,802
	HOOD RIVER	0	0	0	0	0	152,504
	JACKSON	0	0	0	0	458	92
	JOSEPHINE	0	0	21	0	3,171	2,988
	KLAMATH	2,860	0	0	0	0	1,295
	LANE	342	0	216	0	4,187	835
	LINCOLN	0	0	0	0	0	353
	LINN	2,013	0	0	0	15	400
	MALHEUR	0	0	0	0	0	0
	MARION	190	0	0	0	377	14
	MULTNOMAH	116	0	190	656	0	157
POLK	226	0	0	0	460	0	
TILLAMOOK	0	0	4,470	1,792	0	532	
UMATILLA	80	0	0	0	0	528	
UNION	0	0	0	0	0	38	
WALLOWA	0	0	170	0	0	28	
WASCO	0	0	0	0	133	0	
WASHINGTON	0	0	1,396	0	0	2,000	
YAMHILL	1,365	180	101	0	0	3,058	
		10,305	2,565	8,794	2,985	10,232	211,634
OREGON							

REPORT 2

U.S. AGRICULTURAL LANDHOLDINGS (ACRES)
 BY COUNTRY OF FOREIGN OWNER
 BY STATE AND COUNTY AS OF FEBRUARY 29, 2000

STATE NAME	COUNTY NAME	CANADA	FRANCE	GERMANY	SWITZERLAND	UNITED KINGDOM	ALL OTHERS	
PENNSYLVANIA	ADAMS	95	0	1,085	0	0	0	
	ALLEGHENY	0	0	1,645	542	0	89	
	ARMSTRONG	0	0	3,927	0	100	0	
	BEDFORD	55	0	30	0	0	0	
	BERKS	0	0	0	55	0	1,415	
	BRADFORD	0	4,011	0	0	0	0	
	BUCKS	0	0	0	348	0	617	
	BUTLER	0	0	211	648	0	0	
	CENTRE	2,050	0	4,845	0	3,483	0	
	CHESTER	68	0	0	0	58	547	
	CLEARFIELD	0	0	56	0	12,614	0	
	CRAWFORD	65	0	0	0	0	147	
	CUMBERLAND	0	0	0	0	100	204	
	DAUPHIN	0	0	0	0	0	74	
	DELAWARE	0	0	0	0	44	0	
	FAYETTE	0	0	0	912	0	100	
	FRANKLIN	0	0	0	481	0	71	
	GREENE	0	0	0	30,087	0	0	
	INDIANA	0	0	0	12,191	0	0	
	JEFFERSON	0	0	0	1,260	0	0	
	JUNIATA	0	0	0	93	0	0	
	LANCASTER	0	0	0	0	0	344	
	LAWRENCE	0	0	82	0	0	0	
	LEBANON	0	0	0	0	299	197	
	LEHIGH	0	0	315	0	0	779	
	LUZERNE	0	0	0	0	20	0	
	LYCOMING	0	0	25	0	363	55	
MCKEAN	46	0	0	0	0	0		
MERCER	0	0	0	0	0	90		
MONTGOMERY	0	0	0	0	0	266		
MONTGOMERY	0	0	0	0	140	0		
NORTHAMPTON	0	0	99	284	0	330		
POTTER	69	0	0	0	0	0		
SCHUYLKILL	0	0	0	140	0	100		
SOMERSET	0	0	0	1,141	31,657	0		
SUSQUEHANNA	0	0	0	0	72	0		
TIOGA	0	0	342	0	0	0		
WARREN	0	0	0	0	0	272		
WASHINGTON	45	0	0	23,185	0	0		
WESTMORELAND	0	0	0	1,750	0	135		
WYOMING	0	0	10,332	0	0	0		
YORK	0	0	0	108	102	330		
-----		2,493	15,206	82,519	2,599	49,052	6,162	
-----		PENNSYLVANIA						6,162

REPORT 2

U.S. AGRICULTURAL LANDHOLDINGS (ACRES)
 BY COUNTRY OF FOREIGN OWNER
 BY STATE AND COUNTY AS OF FEBRUARY 29, 2000

STATE NAME	COUNTY NAME	CANADA	FRANCE	GERMANY	SWITZERLAND	UNITED KINGDOM	ALL OTHERS
----- PUERTO RICO	MAYAGUEZ	5	0	0	0	0	10
	PONCE	44	170	216	0	0	394
----- PUERTO RICO		49	170	216	0	0	404

REPORT 2

U.S. AGRICULTURAL LANDHOLDINGS (ACRES)
BY COUNTRY OF FOREIGN OWNER
BY STATE AND COUNTY AS OF FEBRUARY 29, 2000

STATE NAME	COUNTY NAME	CANADA	FRANCE	GERMANY	SWITZERLAND	UNITED KINGDOM	ALL OTHERS
RHODE ISLAND	WASHINGTON	0	0	0	0	0	17

REPORT 2

U.S. AGRICULTURAL LANDHOLDINGS (ACRES)
BY COUNTRY OF FOREIGN OWNER
BY STATE AND COUNTY AS OF FEBRUARY 29, 2000

STATE NAME	COUNTY NAME	CANADA	FRANCE	GERMANY	SWITZERLAND	UNITED KINGDOM	ALL OTHERS	
SOUTH CAROLINA	AIKEN	1,996	9	178	0	3,185	0	
	ALLENDALE	167	0	2,857	4,596	0	0	
	ANDERSON	0	0	723	0	0	116	
	BAMBERG	2,178	0	5,568	0	0	100	
	BARNWELL	0	0	103	0	0	1,118	
	BEAUFORT	3,000	0	0	0	0	1,375	
	BERKELEY	0	0	323	0	0	22,810	
	CALHOUN	0	0	0	0	0	1,686	
	CHARLESTON	23	0	1,546	0	0	1,666	
	CHEROKEE	108	0	0	0	0	28	
	CHESTER	1,767	0	0	0	397	1,281	
	CHESTERFIELD	915	0	274	0	2,983	3,104	
	CLARENDON	0	0	0	1,828	0	6,173	
	COLLETON	0	0	3,844	3,727	0	4,727	
	DARLINGTON	0	0	0	301	0	4,718	
	DILLON	0	0	0	0	0	397	
	DORCHESTER	0	0	345	0	1,108	810	
	EDGEFIELD	5	0	0	0	0	31	
	FLORENCE	0	0	0	1,412	0	13,688	
	GREENVILLE	509	26	188	0	0	0	
	GREENWOOD	0	0	0	0	0	729	
	HAMPTON	3,085	0	10,059	0	0	971	
	HORRY	0	0	0	0	0	1,862	
	JASPER	0	0	0	2,361	0	0	
	KERSHAW	0	0	0	0	213	521	
	LANCASTER	0	0	13	0	0	1,149	
	LAURENS	1,489	2,329	0	0	0	1,117	
	LEE	0	0	0	0	0	514	
	MARION	0	0	0	0	47	2,363	
	MARLBORO	0	0	0	0	20,165	15,124	
	NEWBERRY	425	0	0	0	0	1,086	
	ORANGEBURG	0	0	0	0	715	6,141	
	PICKENS	11	0	2,941	0	0	0	
RICHLAND	0	0	1,093	0	0	327		
SPARTANBURG	704	0	1,653	0	748	1,794		
SUMTER	0	0	647	0	0	1,891		
UNION	599	0	0	0	2,516	0		
WILLIAMSBURG	0	0	0	0	0	788		
YORK	0	0	0	0	47	0		
-----		16,981	2,364	34,716	11,864	32,124	100,205	
SOUTH CAROLINA								

U.S. AGRICULTURAL LANDHOLDINGS (ACRES)
 BY COUNTRY OF FOREIGN OWNER
 BY STATE AND COUNTY AS OF FEBRUARY 29, 2000

STATE NAME	COUNTY NAME	CANADA	FRANCE	GERMANY	SWITZERLAND	UNITED KINGDOM	ALL OTHERS
SOUTH DAKOTA	BEADLE	0	0	636	0	0	320
	BROOKINGS	787	0	160	0	0	400
	BROWN	85	0	0	0	0	0
	BUTTE	2,840	0	0	0	0	0
	CLARK	640	0	1,280	0	0	306
	CLAY	0	0	400	0	0	9
	CODINGTON	0	0	270	0	0	0
	CUSTER	0	0	0	0	0	0
	DAVISON	800	0	1,168	0	0	35
	EDMONDS	0	0	0	0	0	0
	GRANT	252	0	0	0	0	320
	HAMLIN	0	0	320	0	0	0
	HAND	0	0	320	0	0	0
	HUGHES	373	0	0	0	0	0
	HYDE	0	0	840	0	0	0
	KINGSBURY	0	0	0	0	0	160
	LINCOLN	0	0	2,025	0	0	159
	LYMAN	155	0	800	0	0	0
	MEADE	6,954	0	0	0	0	783
	MINER	0	0	160	0	0	0
	MINNEHAHA	0	0	76	0	34	0
	MOODY	0	0	840	0	0	0
	PENNINGTON	6,854	0	0	0	0	0
	PERKINS	160	0	0	0	0	0
	POTTER	400	0	0	0	0	1,278
	ROBERTS	163	0	0	0	0	0
	SANBORN	0	0	0	0	131	0
SPINK	800	0	2,396	0	0	0	
TURNER	0	0	3,005	0	0	0	
UNION	0	0	154	0	0	199	
WALWORTH	483	0	0	0	0	80	
ZIEBACH	0	0	0	0	0	798	
-----		21,746	0	14,850	0	165	4,847
SOUTH DAKOTA							

REPORT 2

U.S. AGRICULTURAL LANDHOLDINGS (ACRES)
 BY COUNTRY OF FOREIGN OWNER
 BY STATE AND COUNTY AS OF FEBRUARY 29, 2000

STATE NAME	COUNTY NAME	CANADA	FRANCE	GERMANY	SWITZERLAND	UNITED KINGDOM	ALL OTHERS
TENNESSEE	ANDERSON	0	0	0	0	50	0
	BEDFORD	0	356	0	0	96	2,760
	BENTON	0	0	0	0	0	396
	BLEDSoE	100	0	0	11,288	0	10,110
	BLOUNT	0	0	0	0	17	0
	BRADLEY	0	0	0	0	0	188
	CARDOLL	0	0	0	0	0	274
	CARTER	0	0	0	0	63	0
	CHEATHAM	0	0	0	0	440	0
	CLAIBORNE	0	0	2	0	42	25
	CLAY	0	0	0	0	0	347
	COCKE	0	319	0	0	0	819
	COFFEE	0	0	0	331	925	40
	DAVIDSON	0	0	157	0	0	0
	DEKALB	0	0	133	0	0	83
	DICKSON	903	0	0	0	50	0
	FAYETTE	0	0	0	0	0	750
	FRANKLIN	0	0	0	75	0	1,005
	GIBSON	0	0	71	0	0	0
	GILES	263	0	0	0	0	0
	GRAINGER	0	0	219	0	0	0
	GREENE	0	3,900	30	0	0	0
	GRUNDY	0	0	0	0	1,969	0
	HARDEMAN	0	0	0	0	888	411
	HARDIN	503	0	0	2,034	525	893
	HAYWOOD	498	0	0	1,257	893	20
	HENRY	0	0	0	638	0	227
	HICKMAN	0	0	0	0	0	93
	HOUSTON	111	0	0	0	61	0
	HUMPHREYS	300	0	0	4,394	0	0
	JACKSON	0	0	0	0	0	341
	JEFFERSON	0	0	0	0	0	960
	KNOX	80	0	0	0	144	0
LAKE	0	0	0	0	0	260	
LAWRENCE	0	0	0	0	0	672	
LEWIS	0	190	0	0	0	3,195	
LINCOLN	0	0	0	0	0	114	
LOUDON	0	0	0	109	0	0	
LOUDON	0	0	0	0	2	0	
MCMINN	0	0	0	0	0	165	
MCNAIRY	0	2,069	143	0	0	0	
MACON	0	0	0	0	0	0	
MADISON	0	0	0	441	141	412	
MARION	0	0	0	0	0	81	
MAURY	0	4,808	0	0	0	274	
MONROE	1,225	0	0	0	682	0	
MONTGOMERY	17	0	0	0	0	0	
PERRY	0	0	0	2,186	0	1,047	
PICKETT	0	0	0	13	0	1,516	

REPORT 2

U. S. AGRICULTURAL LANDHOLDINGS (ACRES)
 BY COUNTRY OF FOREIGN OWNER
 BY STATE AND COUNTY AS OF FEBRUARY 29, 2000

STATE NAME	COUNTY NAME	CANADA	FRANCE	GERMANY	SWITZERLAND	UNITED KINGDOM	ALL OTHERS
TENNESSEE	PUTNAM	0	0	0	0	0	13
	ROBERTSON	40	0	0	0	0	0
	RUTHERFORD	12	0	0	0	0	0
	SEQUATCHIE	0	0	0	0	0	951
	SEVIER	0	0	0	161	0	52
	SHELBY	0	0	0	0	0	690
	SMITH	0	0	0	0	0	1,985
	STEWART	0	0	0	0	182	0
	SULLIVAN	0	0	0	0	109	0
	SUMNER	0	0	22	0	0	0
	TIPTON	0	0	0	683	0	0
	UNICOI	0	6,000	0	0	0	0
	UNION	513	0	162	0	119	0
	VAN BUREN	0	0	0	0	0	12
	WARREN	0	0	0	0	0	238
	WASHINGTON	0	0	0	0	593	0
	WAYNE	0	0	10	2,162	0	0
WEAKLEY	0	0	0	0	1,374	0	
WILLIAMSON	195	0	110	0	0	372	
WILSON	0	92	0	0	0	0	
-----		4,760	17,734	11,656	17,481	9,086	30,275
TENNESSEE							

REPORT 2

U.S. AGRICULTURAL LANDHOLDINGS (ACRES)
 BY COUNTRY OF FOREIGN OWNER
 BY STATE AND COUNTY AS OF FEBRUARY 29, 2000

STATE NAME	COUNTY NAME	CANADA	FRANCE	GERMANY	SWITZERLAND	UNITED KINGDOM	ALL OTHERS
TEXAS	ANDERSON	0	0	0	1,437	12	1,959
	ATASCOSA	0	0	0	1,018	0	4,458
	AUSTIN	0	0	0	42	0	0
	BAILEY	0	0	0	0	0	149
	BANDERA	0	0	2,450	0	0	1,888
	BASTROP	0	0	0	0	45	860
	BELL	0	0	0	293	0	1,525
	BEXAR	0	199	860	20	1,396	6,365
	BLANCO	0	0	3,742	0	378	1,199
	BDSQUE	0	0	22	129	0	3,730
	BOWIE	0	0	0	8,794	206	9,002
	BRAZORIA	443	0	740	804	602	602
	BRAZOS	0	0	411	1,060	970	9,789
	BREWSTER	0	953	75	14,774	37	60
	BROWN	0	0	0	0	0	540
	BURLESON	0	0	310	0	0	16,805
	BURNET	0	0	0	0	0	227
	CALDWELL	0	0	0	0	0	5,009
	CALHOUN	0	0	0	0	0	1,119
	CALLAHAN	787	0	0	0	4,332	0
	CAMERON	203	139	264	0	1,780	12,866
	CARSON	0	0	558	0	0	0
	CHAMBERS	0	0	0	1,842	0	0
	CHEROKEE	0	0	0	0	187	0
	CLAY	0	0	0	0	100	0
	COLEMAN	0	0	0	0	268	6,213
	COLLIN	242	1,510	150	213	578	3,978
	COLORADO	0	0	0	0	0	973
	COMAL	410	622	0	0	1,447	1,387
	COMANCHE	2,611	0	0	0	0	1,065
	CONCHO	0	0	0	0	0	5,270
	COOKE	0	0	70	0	164	77
	CORYELL	0	0	1,618	0	0	777
	CRANE	0	0	0	133	0	0
	CROCKETT	0	0	0	0	0	3,815
	CULBERSON	15,558	0	0	20,120	0	56,074
	DALLAM	634	0	0	356	476	2,801
	DALLAS	2,201	89	2,384	326	3,317	2,297
	DEAF SMITH	1,173	0	573	0	0	5,194
	DELTA	0	0	6,542	0	0	872
	DENTON	2,884	41	70	381	232	2,327
	DEWITT	0	0	0	0	0	1,403
DIMMITT	0	0	0	0	0	3,050	
DUVAL	0	0	0	0	0	13,682	
EASTLAND	0	0	0	0	110	160	
ECTOR	0	0	0	0	0	164	
EDWARDS	0	0	0	0	0	12,552	
ELLIS	0	0	0	80	10,603	7,869	

U.S. AGRICULTURAL LANDHOLDINGS (ACRES)
 BY COUNTRY OF FOREIGN OWNER
 BY STATE AND COUNTY AS OF FEBRUARY 29, 2000

STATE NAME	COUNTY NAME	CANADA	FRANCE	GERMANY	SWITZERLAND	UNITED KINGDOM	ALL OTHERS
TEXAS	EL PASO	0	0	0	0	0	160
	ERATH	127	0	0	1,831	1,628	5,341
	FALLS	0	0	2,792	0	0	5,613
	FANNIN	98	933	160	2,834	0	1,126
	FAYETTE	0	0	0	0	0	542
	FISHER	896	0	0	0	0	0
	FORT BEND	3,874	1,656	0	72	31	3,796
	FRANKLIN	0	0	2,841	110	0	2,317
	FREESTONE	10	0	1,729	0	0	1,131
	FRIO	0	0	0	0	2,171	2,266
	GAINES	980	0	0	0	238	1,848
	GALVESTON	859	0	0	0	505	554
	GARZA	0	0	0	0	1,915	0
	GILLESPIE	0	0	0	0	26	2,440
	GLASSCOCK	1,835	0	0	0	0	1,567
	GOLIAD	0	0	0	0	0	755
	GONZALES	0	100	0	0	175	381
	GRAY	0	0	0	3,474	0	0
	GRAYSON	0	0	0	0	869	1,984
	GREGG	0	0	0	1,148	1,291	160
	GRIMES	0	0	0	85	0	353
	GUADALUPE	0	0	0	0	40	155
	HALE	0	0	0	0	0	520
	HALL	0	0	0	0	0	771
	HAMILTON	0	0	0	0	0	1,651
	HANSFORD	0	0	0	0	0	640
	HARDEMAN	0	0	0	0	0	65
	HARDIN	0	0	0	0	0	0
	HARRIS	3,126	2,172	0	1,000	30	3,856
	HARRISON	0	0	311	0	787	656
	HARTLEY	800	160	640	0	0	1,017
	HAYS	0	0	0	52	598	454
	HENDERSON	0	0	0	4,950	255	5,169
HIDALGO	271	7,804	5,090	3,790	15,365	96,219	
HILL	522	0	0	0	0	3,056	
HOCKLEY	0	0	0	0	985	357	
HOOD	0	0	0	0	0	44	
HOPKINS	0	0	516	0	0	7,998	
HOUSTON	0	0	1,156	4,616	52	2,909	
HOWARD	0	0	0	0	0	0	
HUDSPETH	4,758	0	0	0	0	0	
HUNT	0	0	0	0	0	14,988	
HUTCHINSON	0	0	948	0	0	2,977	
JACKSON	0	0	0	0	0	1,772	
JEFF DAVIS	0	0	5,441	0	0	26,925	
			0	0	0	53,909	

U.S. AGRICULTURAL LANDHOLDINGS (ACRES)
 BY COUNTRY OF FOREIGN OWNER
 BY STATE AND COUNTY AS OF FEBRUARY 29, 2000

STATE NAME	COUNTY NAME	CANADA	FRANCE	GERMANY	SWITZERLAND	UNITED KINGDOM	ALL OTHERS
TEXAS	REFUGIO	0	0	0	0	0	555
	ROBERTSON	0	0	13,648	2,544	1,296	7,685
	ROCKWALL	15	0	0	0	0	2,711
	RUNNELS	0	0	0	0	0	230
	RUSK	194	0	0	0	0	0
	SABINE	518	0	0	0	0	0
	SAN AUGUSTINE	0	0	0	0	134	0
	SAN PATRICIO	2,880	0	0	2,268	150	1,614
	SAN SABA	0	0	2,051	0	73	300
	SCHLEICHER	0	0	0	0	81	0
	SCURRY	0	0	0	0	74	0
	SHELBY	208	0	0	0	0	46
	SHERMAN	0	1,760	0	0	0	7,079
	SMITH	0	0	0	0	187	2,112
	SOMERVELL	0	0	0	0	0	716
	STARR	561	0	0	0	0	16,586
	STONEWALL	0	0	0	3,526	0	0
	TARRANT	3,593	0	454	0	477	6,544
	TAYLOR	0	0	0	0	213	0
	TERRELL	6,403	0	0	0	40	0
	TITUS	0	0	0	0	0	661
	TOM GREEN	152	0	0	0	0	96
	TRAVIS	1,489	0	0	0	0	2,078
	UPSHUR	0	0	0	0	0	185
	UPTON	0	0	0	0	343	0
	UVALDE	0	4,364	334	0	187	23
	VAL VERDE	0	0	0	9,666	0	956
	VAN ZANDT	0	0	0	24	0	2,142
	VICTORIA	5,322	0	3,336	58	0	0
	WALLER	59	0	0	0	0	1,785
	WASHINGTON	0	0	0	756	0	389
	WEBB	0	0	0	0	0	17,158
	WHARTON	0	0	0	0	212	4,843
WILLACY	0	640	0	2,939	0	1,429	
WILLIAMSON	0	0	0	909	0	1,735	
WILSON	0	0	607	0	295	1,860	
WISE	0	0	0	0	2,363	0	
WOOD	0	0	0	0	182	4,549	
YOAKUM	0	0	0	0	3,413	0	
ZAPATA	0	0	0	0	0	6,181	
ZAVALA	0	0	695	640	158	81,940	
-----		90,010	31,738	100,910	135,815	245,448	822,639
-----							822,639
TEXAS							

REPORT 2

U.S. AGRICULTURAL LANDHOLDINGS (ACRES)
 BY COUNTRY OF FOREIGN OWNER
 BY STATE AND COUNTY AS OF FEBRUARY 29, 2000

STATE NAME	COUNTY NAME	CANADA	FRANCE	GERMANY	SWITZERLAND	UNITED KINGDOM	ALL OTHERS
UTAH	BOX ELDER	0	0	0	0	294	0
	CACHE	0	0	0	0	3,537	0
	CARBON	0	0	0	0	1,355	0
	DAVIS	0	0	2	0	197	0
	DUCHESNE	489	0	0	0	0	0
	EMERY	0	0	5,546	0	15,257	0
	GARFIELD	0	0	303	0	480	0
	JUAB	0	0	0	0	32	0
	SALT LAKE	0	42	0	0	0	619
	SAN JUAN	0	0	0	0	30,238	320
	SANPETE	1,600	0	0	0	0	0
	SEVIER	0	0	136	0	555	0
	SUMMIT	0	0	0	0	500	0
	TOOELE	0	0	0	0	1,699	1,580
	UINTAH	0	0	0	0	0	4,425
	UTAH	0	0	0	0	794	1,258
	WASATCH	0	0	0	0	0	0
	WASHINGTON	0	0	0	0	1,538	9,800
	WEBER	0	0	0	0	83	0
			2,089	42	5,987	0	56,559

UTAH

REPORT 2

U.S. AGRICULTURAL LANDHOLDINGS (ACRES)
 BY COUNTRY OF FOREIGN OWNER
 BY STATE AND COUNTY AS OF FEBRUARY 29, 2000

STATE NAME	COUNTY NAME	CANADA	FRANCE	GERMANY	SWITZERLAND	UNITED KINGDOM	ALL OTHERS	
VERMONT	ADDISON	202	0	160	2,748	154	1,992	
	BENNINGTON	488	0	0	0	2,766	0	
	CALEDONIA	3,322	0	0	599	34	578	
	CHITTENDEN	417	0	0	0	0	198	
	ESSEX	3,449	0	1,270	0	0	0	
	FRANKLIN	12,745	0	730	0	302	1,880	
	GRAND ISLE	1,687	0	0	0	0	60	
	LAMOILLE	2,025	81	0	854	807	5,746	
	ORANGE	599	0	0	0	600	666	
	ORLEANS	6,809	310	422	2,298	1,162	2,311	
	RUTLAND	0	0	0	3,082	2,783	286	
	WASHINGTON	1,124	0	82	90	6,553	936	
	WINDHAM	825	0	0	1,700	5,027	1,000	
	WINDSOR	0	1,200	466	0	0	435	
	-----		33,692	1,591	3,130	11,371	20,188	16,088

REPORT 2

U.S. AGRICULTURAL LANDHOLDINGS (ACRES)
 BY COUNTRY OF FOREIGN OWNER
 BY STATE AND COUNTY AS OF FEBRUARY 29, 2000

STATE NAME	COUNTY NAME	CANADA	FRANCE	GERMANY	SWITZERLAND	UNITED KINGDOM	ALL OTHERS
VIRGINIA	ACCOMAC	0	0	0	0	0	365
	ALBEMARLE	398	238	1,664	0	511	6,226
	AMELIA	0	0	0	987	0	0
	AMHERST	0	0	0	0	0	456
	AUGUSTA	0	0	0	175	0	294
	BEDFORD	115	0	168	0	0	136
	BLAND	0	0	585	0	0	0
	BOTETOURT	0	0	91	0	650	700
	BUCHANAN	0	0	11,119	0	0	0
	BUCKINGHAM	38	0	68	0	0	0
	CAMPBELL	0	0	0	92	0	0
	CAROLINE	0	842	0	0	0	0
	CARROLL	0	72	0	0	0	252
	CHARLES CITY	0	323	1,700	0	0	0
	CHARLOTTE	0	0	0	0	0	0
	CLARKE	0	0	2,724	0	69	249
	CULPEPPER	27	0	6,791	1,503	0	1,040
	CUMBERLAND	0	0	542	200	224	0
	ESSEX	0	0	1,118	0	0	0
	FAIRFAX	0	0	0	0	0	2,195
	FAUQUIER	0	0	452	551	0	1,205
	FLUVANNA	0	0	962	0	1,641	7,360
	FREDERICK	693	359	58	0	7	248
	GILES	0	0	0	0	0	646
	GLOUCESTER	0	290	0	779	0	329
	GOOCHLAND	0	0	0	0	0	0
	GRAYSON	66	0	0	0	0	2,308
	GREENE	0	0	0	0	0	313
	HANOVER	0	0	0	0	371	0
	ISLE OF WIGHT	0	0	0	0	243	125
	KING AND QUEEN	0	0	517	0	0	0
	KING GEORGE	0	0	0	0	115	928
KING WILLIAM	0	0	0	0	0	573	
KING WILLIAM	585	0	0	0	0	1,696	
LANCASTER	0	0	226	0	0	108	
LEE	0	0	16	0	0	19	
LOUDOUN	223	224	585	2,417	0	11,748	
LOUISA	0	105	245	0	0	158	
MADISON	0	322	0	1,414	816	335	
MATHEWS	0	0	273	0	0	0	
MECKLENBURG	0	70	322	0	0	0	
MIDDLESEX	0	0	17	0	0	0	
MONTGOMERY	684	0	217	0	0	0	
NELSON	0	0	0	0	0	0	
NEW KENT	0	0	0	0	0	251	
NORTHUMBERLAND	0	0	0	0	0	2,682	
NORTHUMBERLAND	0	0	239	0	0	278	
NOTTOWAY	0	0	0	0	0	0	
ORANGE	375	161	0	0	0	1,109	
PATRICK	0	10,689	2,339	0	1,443	935	

U.S. AGRICULTURAL LANDHOLDINGS (ACRES)
 BY COUNTRY OF FOREIGN OWNER
 BY STATE AND COUNTY AS OF FEBRUARY 29, 2000

STATE NAME	COUNTY NAME	CANADA	FRANCE	GERMANY	SWITZERLAND	UNITED KINGDOM	ALL OTHERS
VIRGINIA	PRINCE WILLIAM	0	0	0	0	0	139
	PULASKI	26	0	0	0	0	292
	RAPPAHANNOCK	1	0	722	0	399	547
	RICHMOND	0	15	0	0	152	34
	ROANOKE	254	0	0	0	0	143
	ROCKBRIDGE	0	0	491	175	53	206
	ROCKINGHAM	84	0	0	0	0	207
	RUSSELL	0	0	237	0	0	0
	SCOTT	0	0	0	0	160	0
	SHENANDOAH	180	0	0	0	316	66
	SMYTH	0	0	0	0	163	0
	SOUTHAMPTON	0	0	0	741	0	0
	SPOTSYLVANIA	0	0	0	0	0	670
	STAFFORD	0	0	0	0	0	564
	SURRY	0	0	0	0	0	231
	TAZEWELL	0	0	7,873	0	0	0
	WARREN	0	0	155	0	0	0
	WISE	0	0	1,005	0	0	29
	WYTHE	0	0	0	0	219	0
	CHESAPEAKE	0	0	0	0	52	904
LYNCHBURG	0	0	0	0	0	265	
SUFFOLK	0	0	0	72	0	0	
VIRGINIA BEACH	0	0	0	0	54	0	
-----		3,749	13,710	44,300	8,327	7,658	49,564
VIRGINIA	-----						

REPORT 2

U.S. AGRICULTURAL LANDHOLDINGS (ACRES)
 BY COUNTRY OF FOREIGN OWNER
 BY STATE AND COUNTY AS OF FEBRUARY 29, 2000

STATE NAME	COUNTY NAME	CANADA	FRANCE	GERMANY	SWITZERLAND	UNITED KINGDOM	ALL OTHERS
WASHINGTON	ADAMS	2,037	0	0	0	0	0
	BENTON	0	0	280	0	0	222
	CHELAN	964	0	0	0	0	436
	CLALLAM	33	0	0	0	0	710
	CLARK	121	0	0	0	0	683
	COLUMBIA	0	0	0	0	2,882	0
	COWLITZ	425	35	0	0	13	600
	DOUGLAS	20	0	0	0	1,834	3,420
	FERRY	1,356	0	15	0	0	296
	FRANKLIN	140	0	0	0	2,462	0
	GRANT	1,920	0	240	0	160	1,284
	GRAYS HARBOR	20	0	640	324	0	0
	ISLAND	127	0	20	0	0	0
	JEFFERSON	0	0	173	0	0	4,630
	KING	2,005	0	2	905	0	0
	KITSAP	9	0	0	0	0	0
	KITTITAS	320	0	0	0	0	31,591
	KLICKITAT	20	0	10	0	129	3,429
	LEWIS	859	0	0	2,368	3,849	361
	LINCOLN	652	0	0	80	0	0
	OKANOGAN	14,211	0	0	2,326	48,918	774
	PACIFIC	170	0	0	631	0	0
	PEND OREILLE	21	11	0	0	0	0
	PIERCE	215	0	0	1,153	640	0
	SAN JUAN	33	0	0	114	0	0
	SKAGIT	1,816	0	0	19,381	0	0
	SKAMANIA	0	0	0	0	1,682	765
	SNOHOMISH	4,160	0	0	1,862	0	0
	SPOKANE	635	0	0	0	1,667	55
	STEVENS	1,417	0	0	0	159	479
	THURSTON	230	0	0	4,211	0	2,477
	WALLA WALLA	0	0	0	0	2,519	0
	WHATCOM	8,966	0	0	0	88	0
WHITMAN	228	0	0	4,877	474	5,956	
YAKIMA	4,070	0	0	1,478	0	0	
					2,104	27	
-----	WASHINGTON	47,200	46	39,861	5,655	65,154	58,195

U.S. AGRICULTURAL LANDHOLDINGS (ACRES)
 BY COUNTRY OF FOREIGN OWNER
 BY STATE AND COUNTY AS OF FEBRUARY 29, 2000

STATE NAME	COUNTY NAME	CANADA	FRANCE	GERMANY	SWITZERLAND	UNITED KINGDOM	ALL OTHERS
WEST VIRGINIA	BARBOUR	0	0	1,046	0	0	67
	BOONE	0	0	10	0	0	0
	BRAXTON	0	0	1,637	0	0	0
	DODDRIDGE	0	0	160	0	0	140
	FAYETTE	0	0	397	0	0	709
	GILMER	0	0	0	0	1,585	0
	GRANT	35	0	2,683	0	0	0
	HAMPshire	0	0	0	0	0	705
	HARRISON	16	0	6,295	0	0	0
	JEFFERSON	174	0	0	0	1,719	332
	KANAWHA	1,680	0	0	0	3,413	0
	LEWIS	0	0	0	0	68	0
	LOGAN	0	0	0	1	0	0
	MCDOWELL	0	0	7,755	0	0	0
	MARION	0	0	8,367	0	0	0
	MARSHALL	0	0	6,203	0	166	0
	MERCER	0	0	58	0	0	0
	MINERAL	0	0	0	0	1,101	71
	MINGO	0	0	1,782	0	0	0
	MONONGALIA	0	0	15,631	0	0	0
	NICHOLAS	0	0	0	0	0	834
	PENDLETON	0	0	0	0	20	150
	POCAHONTAS	10,540	0	0	0	500	20,682
	PRESTON	0	0	0	0	0	116
	PUTNAM	0	0	0	0	0	229
	RALEIGH	0	0	6,014	0	0	0
	RANDOLPH	0	0	0	0	0	21,268
RITCHIE	0	0	0	0	0	998	
ROANE	0	0	0	0	105	0	
SUMMERS	0	0	225	0	0	0	
TUCKER	0	0	40	0	0	0	
UPSHUR	0	0	1,440	0	0	166	
WEBSTER	0	0	29	0	0	9,025	
WETZEL	0	0	236	0	0	0	
WYOMING	0	0	1,399	0	0	0	
		20,975	0	61,408	0	8,677	55,492
WEST VIRGINIA							

U.S. AGRICULTURAL LANDHOLDINGS (ACRES)
 BY COUNTRY OF FOREIGN OWNER
 BY STATE AND COUNTY AS OF FEBRUARY 29, 2000

STATE NAME	COUNTY NAME	CANADA	FRANCE	GERMANY	SWITZERLAND	UNITED KINGDOM	ALL OTHERS
WISCONSIN	BARRON	399	0	58	0	0	320
	BAYFIELD	0	0	560	0	0	80
	CLARK	523	0	0	319	0	0
	COLUMBIA	0	0	0	0	0	80
	DANE	0	0	74	152	0	513
	DODGE	0	0	0	0	0	335
	DOUGLAS	0	0	0	0	0	80
	DUNN	0	0	160	0	0	0
	EAU CLAIRE	0	0	0	0	0	472
	FOND DU LAC	284	0	428	1,238	7	0
	FOREST	8,506	0	0	0	0	0
	GRANT	0	0	2,324	0	0	0
	GREEN	0	0	362	0	0	0
	JACKSON	0	539	0	0	0	1,486
	JEFFERSON	0	0	0	0	0	327
	JUNEAU	0	0	50	0	0	0
	LAFAYETTE	0	0	3,324	0	0	1,706
	MANITOWOC	136	0	0	0	0	0
	MARATHON	0	0	76	200	0	0
	MARQUETTE	0	0	80	0	0	0
	MILWAUKEE	0	0	82	0	0	47
	MILWAUKEE	0	0	0	0	0	0
	OCONTO	220	0	0	0	0	0
	OUTAGAMIE	0	0	0	0	56	0
	PIERCE	0	0	256	0	0	8
	PRICE	0	0	397	0	0	0
	RACINE	0	506	0	0	0	0
	RICHLAND	0	0	0	0	0	0
	ROCK	0	0	0	100	0	0
	RUSK	0	0	1,434	0	0	289
	ST CROIX	40	0	0	0	2,420	0
SAUK	0	0	0	0	0	187	
SHEBOYGAN	0	0	0	0	594	367	
TREMPEALEAU	179	0	0	0	0	67	
VILAS	0	0	0	170	0	170	
WALWORTH	454	0	223	0	0	0	
WASHBURN	0	0	3,482	0	449	1,014	
WAUKESHA	0	0	0	0	140	0	
WAUPACA	40	194	9	0	0	0	
WINNEBAGO	0	0	0	0	0	0	
WINNEBAGO	0	0	0	0	0	27	
WISCONSIN		10,781	1,239	13,379	2,179	3,666	7,575

Report 3

**Use of U.S. Agricultural Landholdings
of Foreign Owners By State And County**



REPORT 3

USE OF U. S. AGRICULTURAL LANDHOLDINGS OF FOREIGN OWNERS.
BY STATE AND COUNTY AS OF FEBRUARY 29, 2000

STATE NAME	COUNTY NAME	NUMBER OF PARCELS	ACRES IN CROPLAND	ACRES IN PASTURE	ACRES IN FOREST	ACRES IN OTHER AG	ACRES IN NON AG	TOTAL ACRES
ALABAMA	AUTAUGA	1	0	0	319	359	0	678
	BALDWIN	4	0	0	28,074	16	0	28,090
	BARBOUR	5	0	0	2,996	0	39	3,035
	BIBB	2	0	0	26,661	0	0	26,661
	BULLOCK	13	364	0	24	3	0	391
	BUTLER	22	69	0	19,010	0	65	19,144
	CALHOUN	2	0	0	15,527	0	6	15,533
	CHAMBERS	1	0	0	135	0	0	135
	CHILTON	1	0	0	18,150	0	0	18,150
	CHOCTAW	19	0	0	8,056	0	123	8,179
	CLARKE	21	0	0	11,642	57	131	11,830
	CLAY	6	129	0	40,300	0	4	40,433
	GLEBURNE	2	0	0	32,925	0	8	32,933
	COFFEE	1	0	0	19,100	0	0	19,100
	COLBERT	1	0	0	16	0	0	16
	CONECUH	8	0	0	47,551	0	0	47,555
	COOSA	5	0	0	84,844	0	4	84,922
	COVINGTON	1	0	0	33,374	0	78	33,374
	CRENSHAW	9	280	314	33,327	0	1	33,922
	DALE	1	215	0	0	0	15	230
	DALLAS	16	0	0	14,524	7	120	14,651
	DEKALB	1	0	0	323	0	0	323
	ELMORE	1	0	0	3,262	0	0	3,262
	ESCAMBIA	5	18	0	33,214	0	0	33,232
	ETOWAH	1	0	0	1,619	0	0	1,619
	GENEVA	1	0	0	2,732	0	0	2,732
	GREENE	4	300	49	2,493	210	250	3,302
	HALE	12	0	0	5,018	6	83	5,107
	HENRY	21	0	59	2,513	513	14	3,099
	JACKSON	5	0	0	15,706	0	0	15,706
	LEE	1	0	0	440	0	0	440
	LIMESTONE	5	216	49	152	498	1	916
	LOWNDES	5	0	700	52,155	0	34	52,889
	MACON	16	66	0	248	129	0	444
	MADISON	5	0	0	4,869	0	0	4,869
	MARENGO	68	0	0	25,194	456	340	25,990
	MARION	2	0	0	1,323	0	110	1,433
	MARSHALL	4	0	0	605	0	0	605
	MOBILE	4	0	0	300	185	483	968
	MONROE	27	0	0	58,040	259	509	58,808
	MONTGOMERY	1	0	0	1	0	0	1
	MORGAN	2	39	39	0	340	0	418
	PERRY	25	1,200	0	19,956	0	274	15,430
	PIKE	4	0	550	9,851	0	3	10,404
	RANDOLPH	6	0	0	12,574	0	90	12,664
	RUSSELL	6	0	0	7	0	203	760
	ST CLAIR	2	550	0	21,830	336	656	23,554
SHELBY	10	732	0	44,044	240	1,117	45,401	
SUMTER	2	0	0	3,998	0	92	4,090	
	17	0	0	0	0	0	0	

USE OF U.S. AGRICULTURAL LANDHOLDINGS OF FOREIGN OWNERS,
BY STATE AND COUNTY AS OF FEBRUARY 29, 2000

STATE NAME	COUNTY NAME	NUMBER OF PARCELS	ACRES IN CROPLAND	ACRES IN PASTURE	ACRES IN FOREST	ACRES IN OTHER AG	ACRES IN NON AG	TOTAL ACRES
ALABAMA	TALLADEGA	14	56	860	50,112	758	3,100	54,886
	TALLAPOOSA	4	0	0	35,209	0	2	35,211
	WASHINGTON	2	0	0	16,080	0	0	16,080
	WILCOX	66	0	232	37,379	150	475	38,236
ALABAMA		484	4,234	2,852	891,803	4,522	8,430	911,841

REPORT 3

USE OF U.S. AGRICULTURAL LANDHOLDINGS OF FOREIGN OWNERS,
BY STATE AND COUNTY AS OF FEBRUARY 29, 2000

STATE NAME	COUNTY NAME	NUMBER OF PARCELS	ACRES IN CROPLAND	ACRES IN PASTURE	ACRES IN FOREST	ACRES IN OTHER AG	ACRES IN NON AG	TOTAL ACRES
ALASKA	PALMER	3	0	27	73	21	74	195

REPORT 3

USE OF U.S. AGRICULTURAL LANDHOLDINGS OF FOREIGN OWNERS,
BY STATE AND COUNTY AS OF FEBRUARY 29, 2000

STATE NAME	COUNTY NAME	NUMBER OF PARCELS	ACRES IN CROPLAND	ACRES IN PASTURE	ACRES IN FOREST	ACRES IN OTHER AG	ACRES IN NON AG	TOTAL ACRES
ARKANSAS	ARKANSAS	1	567	0	0	0	0	567
	ASHLEY	2	106	2	5	0	0	113
	BAXTER	1	0	48	60	0	0	108
	BOONE	5	0	485	653	56	0	1,194
	BRADLEY	3	0	0	113	0	0	113
	CHICOT	25	20,132	0	179	627	1,583	22,521
	CLAY	1	1,414	0	0	46	0	1,460
	CONWAY	1	800	40	313	0	185	1,338
	CRAIGHEAD	4	1,408	0	0	137	18	1,563
	CRITTENDEN	6	565	0	0	60	3	628
	CROSS	7	6,255	61	45	484	1,261	8,106
	DESHA	4	3,180	0	0	0	301	3,481
	DREW	10	7,143	15	238	348	452	8,196
	FRANKLIN	1	0	250	0	86	0	336
	INDEPENDENCE	2	0	20	20	0	0	40
	IZARD	6	0	486	619	0	4	1,109
	JACKSON	7	2,725	58	254	0	0	3,037
	JEFFERSON	11	9,804	50	307	328	1,470	11,959
	JOHNSON	2	40	43	15	0	0	98
	LAFAYETTE	7	2,144	2,175	20	106	64	4,509
	LEE	4	5,563	0	202	0	418	6,183
	LINCOLN	1	130	0	0	0	29	159
	LITTLE RIVER	7	5,384	120	1,294	0	923	7,721
	LOGAN	4	0	241	53	0	0	294
	LONOKE	9	4,424	0	763	150	220	5,557
	MADISON	1	0	0	0	0	20	20
	MILLER	13	27,908	0	143	1,295	2,555	31,901
	MONROE	11	5,792	0	521	179	146	6,638
	MONTGOMERY	1	0	125	81	0	0	206
	NEVADA	2	0	0	852	852	0	1,704
	PHILLIPS	1	34	0	0	0	0	34
	POINSETT	7	2,818	22	0	28	244	3,112
	POLK	3	0	0	551	0	149	700
	POPE	1	0	0	116	0	0	116
	PRAIRIE	5	1,845	0	40	10	161	2,056
	PULASKI	1	2,162	100	0	0	119	2,381
	SAINTE FRANCIS	16	8,358	3	191	13	345	8,910
SEARCY	5	725	2,200	1,917	0	0	4,842	
SEVIER	1	0	189	0	1	43	233	
UNION	1	0	0	763	0	0	763	
WASHINGTON	3	0	37	80	5	0	122	
WHITE	1	2,794	0	0	0	0	2,794	
WOODRUFF	9	4,519	20	152	100	332	5,123	
		213	128,739	6,790	10,560	4,911	11,104	162,104

ARKANSAS

USE OF U.S. AGRICULTURAL LANDHOLDINGS OF FOREIGN OWNERS,
BY STATE AND COUNTY AS OF FEBRUARY 29, 2000

STATE NAME	COUNTY NAME	NUMBER OF PARCELS	ACRES IN CROPLAND	ACRES IN PASTURE	ACRES IN FOREST	ACRES IN OTHER AG	ACRES IN NON AG	TOTAL ACRES
CALIFORNIA	ALAMEDA	14	1,534	1,313	0	1,592	206	4,645
	BUTTE	15	3,335	0	97,718	536	0	101,589
	COLUSA	15	3,411	0	0	74	63	3,548
	CONTRA COSTA	23	3,554	8,333	0	0	859	12,746
	EL DORADO	4	0	56	0	146	224	426
	FRESNO	92	25,936	21,677	100	4,625	2,005	54,343
	GLENN	19	6,498	0	0	1,286	457	8,241
	IMPERIAL	5	37,723	0	0	614	7	38,344
	KERN	141	75,324	26,409	0	14,011	15,568	131,312
	KINGS	10	1,782	2,144	0	15	68	4,009
	LAKE	2	13	0	0	512	0	525
	LOS ANGELES	22	1,382	68	3	32	363	1,848
	MADERA	46	10,235	4,708	413	4,632	717	20,705
	MARIN	1	0	95	0	0	95	190
	MENDOCINO	29	65	6,894	6,000	28,476	2,613	44,048
	MERCED	24	320	6,690	320	780	544	8,334
	MODOC	1	0	220	0	0	0	220
	MONO	4	520	300	11	30	0	861
	MONTEREY	18	2,003	3,662	0	2,049	1,189	8,903
	NAPA	85	1,471	9,166	1,057	6,227	9,354	27,275
	ORANGE	9	1,015	8,434	36	309	2,232	12,026
	PLACER	22	4,704	1,003	9	910	172	6,798
	PLUMAS	20	1,280	458	10,762	1,898	9	14,407
	RIVERSIDE	70	9,400	935	0	1,862	701	12,898
	SACRAMENTO	33	6,909	3,253	0	903	894	11,959
	SAN BENITO	10	4,654	18,777	0	81	3	23,515
	SAN BERNARDINO	21	2,187	1,104	0	1,800	1,433	6,524
	SAN DIEGO	36	798	45,613	0	933	2,025	49,369
	SAN JOAQUIN	40	20,376	298	0	693	677	22,044
	SAN LUIS OBISPO	40	10,449	30,826	635	2,074	451	44,435
	SAN MATEO	1	176	0	0	686	0	862
	SANTA BARBARA	15	1,599	41,291	140	3,320	2,708	49,058
	SANTA CLARA	16	1,046	14,616	0	2,389	79	18,130
	SANTA CRUZ	1	200	0	0	0	0	200
	SHASTA	5	0	6,536	12,915	0	10	19,461
	SIERRA	2	0	240	0	7,600	0	7,840
	SISKIYOU	5	335	15,353	0	1,980	0	17,668
	SOLANO	23	5,948	1,493	0	307	250	7,998
	SONOMA	49	850	5,989	500	4,226	1,164	12,729
	STANISLAUS	24	4,556	9	0	971	42	5,578
	SUTTER	35	14,253	13	0	657	918	15,841
	TEHAMA	20	3,702	9,001	110,026	2,387	87	125,203
	TRINITY	2	0	0	240	0	0	240
	TULARE	97	12,233	1,755	0	3,995	480	18,463
	TUOLUMNE	4	545	128	0	0	2,079	2,752
	VENTURA	24	4,060	100	2,265	3,201	2,022	11,648
YOLO	22	13,508	396	0	5,691	278	19,873	
YUBA	27	6,706	2,616	0	971	152	10,445	

REPORT 3

USE OF U.S. AGRICULTURAL LANDHOLDINGS OF FOREIGN OWNERS,
BY STATE AND COUNTY AS OF FEBRUARY 29, 2000

STATE NAME	COUNTY NAME	NUMBER OF PARCELS	ACRES IN CROPLAND	ACRES IN PASTURE	ACRES IN FOREST	ACRES IN OTHER AG	ACRES IN NON AG	TOTAL ACRES
CALIFORNIA		1,243	312,965	295,602	242,830	115,801	53,198	1,020,396

USE OF U.S. AGRICULTURAL LANDHOLDINGS OF FOREIGN OWNERS,
BY STATE AND COUNTY AS OF FEBRUARY 29, 2000

STATE NAME	COUNTY NAME	NUMBER OF PARCELS	ACRES IN CROPLAND	ACRES IN PASTURE	ACRES IN FOREST	ACRES IN OTHER AG	ACRES IN NON AG	TOTAL ACRES
COLORADO	ADAMS	18	9,460	601	0	2,601	751	13,413
	ALAMOSA	2	0	25,327	0	0	55	25,382
	ARAPAHOE	7	24,266	5,433	0	22	0	29,721
	BOULDER	16	710	139	0	8	424	1,281
	CHEYENNE	14	35,927	9,996	0	2,633	0	48,556
	CONEJOS	1	800	960	0	0	0	1,760
	COSTILLA	3	4,225	7,200	0	18,137	0	29,562
	CROWLEY	4	917	3,559	0	0	0	4,476
	CUSTER	3	120	40	0	150	0	310
	DELTA	2	345	3,949	0	0	338	4,632
	DOLORES	1	620	0	0	308	0	928
	DOUGLAS	25	119	14,167	422	121	3,442	18,271
	EAGLE	14	800	1,520	6,302	21,276	1,840	31,738
	ELBERT	58	6,330	19,705	0	115	77	26,227
	EL PASO	3	200	22,933	0	0	20	23,153
	FREMONT	3	0	99	30	0	1	130
	GARFIELD	21	423	25,823	10	3,477	10	29,743
	GRAND	1	0	312	68	0	10	390
	GUNNISON	4	227	1,994	402	228	0	2,851
	HUERFANO	1	200	3,541	0	0	0	3,741
	JACKSON	5	0	353	460	0	0	813
	JEFFERSON	3	244	518	0	476	0	1,238
	KIOWA	8	3,919	11,655	0	169	0	15,743
	KIT CARSON	21	23,193	15,085	0	0	0	38,278
	LA PLATA	2	0	0	90	0	0	90
	LARIMER	26	1,697	5,625	0	50	440	7,812
	LAS ANIMAS	12	0	64,847	1,221	3,587	0	69,655
	LINCOLN	19	8,010	34,801	2,640	1,279	0	46,730
	LOGAN	3	153	3,417	0	0	0	3,570
	MESA	4	828	4,000	0	7,167	3,000	14,995
	MOFFAT	10	7,177	78,945	0	0	631	86,753
	MONTEZUMA	1	0	0	0	50	0	50
	MONTROSE	6	113	3,232	199	0	420	3,964
MORGAN	4	1,285	183	0	0	7	1,475	
OTERO	1	4,238	0	200	1,627	100	5,965	
OURAY	2	0	3,285	0	0	0	3,485	
PARK	1	0	1,920	0	0	0	1,920	
PHILLIPS	1	0	883	0	0	0	883	
PITKIN	2	0	0	0	589	0	589	
PROWERS	6	746	0	0	84	40	870	
PUEBLO	2	1,945	1,234	0	0	0	3,179	
RIO BLANCO	10	1,926	30,082	0	0	0	32,008	
RIO GRANDE	2	732	416	0	0	5	1,153	
ROUTT	13	4,984	17,548	0	35	14	22,581	
SAGUACHE	11	1,805	10,475	158	5,317	0	17,755	
SAN MIGUEL	4	0	620	455	0	0	1,075	
SUMMIT	4	150	0	1,557	0	384	2,091	
WASHINGTON	10	5,538	449	0	1,560	0	7,547	
WELD	19	4,347	3,088	0	232	737	8,404	

REPORT 3

USE OF U.S. AGRICULTURAL LANDHOLDINGS OF FOREIGN OWNERS,
BY STATE AND COUNTY AS OF FEBRUARY 29, 2000

STATE NAME	COUNTY NAME	NUMBER OF PARCELS	ACRES IN CROPLAND	ACRES IN PASTURE	ACRES IN FOREST	ACRES IN OTHER AG	ACRES IN NON AG	TOTAL ACRES
COLORADO	YUMA	15	3,656	91	0	0	402	4,149
COLORADO		428	162,375	440,050	14,214	71,298	13,148	701,085

REPORT 3

USE OF U.S. AGRICULTURAL LANDHOLDINGS OF FOREIGN OWNERS,
BY STATE AND COUNTY AS OF FEBRUARY 29, 2000

STATE NAME	COUNTY NAME	NUMBER OF PARCELS	ACRES IN CROPLAND	ACRES IN PASTURE	ACRES IN FOREST	ACRES IN OTHER AG	ACRES IN NON AG	TOTAL ACRES
CONNECTICUT	FAIRFIELD	3	0	0	1	283	5	289
	HARTFORD	8	377	0	0	87	0	464
	LITCHFIELD	3	0	157	59	26	0	242
	NEW LONDON	1	9	8	0	0	0	17
	TOLLAND	1	0	0	27	0	5	32
	WINDHAM	2	0	30	140	0	2	172
CONNECTICUT		18	386	195	227	396	12	1,216

REPORT 3

USE OF U.S. AGRICULTURAL LANDHOLDINGS OF FOREIGN OWNERS,
BY STATE AND COUNTY AS OF FEBRUARY 29, 2000

STATE NAME	COUNTY NAME	NUMBER OF PARCELS	ACRES IN CROPLAND	ACRES IN PASTURE	ACRES IN FOREST	ACRES IN OTHER AG	ACRES IN NON AG	TOTAL ACRES
DELAWARE	KENT	5	433	0	48	0	48	529
DELAWARE	NEW CASTLE	8	3,193	0	83	74	1,996	5,346
DELAWARE		13	3,626	0	131	74	2,044	5,875

USE OF U.S. AGRICULTURAL LANDHOLDINGS OF FOREIGN OWNERS,
BY STATE AND COUNTY AS OF FEBRUARY 29, 2000

STATE NAME	COUNTY NAME	NUMBER OF PARCELS	ACRES IN CROPLAND	ACRES IN PASTURE	ACRES IN FOREST	ACRES IN OTHER AG	ACRES IN NON AG	TOTAL ACRES
FLORIDA	ALACHUA	15	1,257	3,407	34,125	285	22	39,096
	BAKER	1	0	0	57,810	0	0	57,810
	BAY	1	0	0	30,735	0	0	30,735
	BRADFORD	1	0	0	38,471	0	0	38,471
	BREVARD	7	231	5,297	0	309	63	5,900
	BROWARD	24	202	708	0	586	524	2,020
	CALHOUN	3	0	0	4,851	10	0	4,861
	CHARLOTTE	109	2,305	2,698	0	1,947	216	7,166
	CITRUS	3	0	963	7	0	3	973
	CLAY	1	0	550	0	0	6,538	7,088
	COLLIER	14	19	2,127	0	601	109	11,504
	COLUMBIA	4	0	0	5,586	0	0	5,586
	DADE	266	10,883	778	282	5,578	467	17,988
	DESOTA	55	503	3,334	163	1,013	2	5,015
	DIXIE	3	0	105	7,436	47	5	7,593
	DUVAL	1	0	0	6,853	0	0	6,853
	ESCAMBIA	2	0	0	0	249	0	249
	FLAGLER	1	0	0	20,525	0	0	20,525
	FRANKLIN	1	0	0	37,026	0	0	37,026
	GADSDEN	14	1,521	262	9,269	306	994	12,352
	GILCHRIST	18	28	478	23,191	8,809	7	32,513
	GLADES	22	0	9,819	0	408	0	10,227
	GULF	1	0	0	0	311	0	311
	HAMILTON	17	280	56	16,371	0	8,612	25,319
	HARDEE	57	800	1,816	0	2,450	86	5,152
	HENDRY	101	5,330	3,209	0	4,106	0	12,645
	HIGHLANDS	23	892	2,905	400	1,409	30	5,636
	HILLSBOROUGH	13	1,199	3,098	3,787	3,964	9	12,057
	INDIAN RIVER	19	16,263	8,458	1,062	444	281	26,508
	JACKSON	6	3,297	38	1,948	41	0	5,324
	JEFFERSON	8	930	0	8,924	40	10	9,904
	LAKE	74	1,379	7,061	3,598	2,628	2,133	16,799
	LEE	38	990	7,315	77	125	132	8,639
	LEVY	14	973	627	21,520	517	199	23,836
	LIBERTY	1	0	0	850	0	0	850
	MADISON	3	145	10	24,876	7	25	25,063
	MANATEE	22	2,967	105	28	5,497	242	8,839
	MARION	90	799	8,023	34,763	5,134	156	48,875
	MARTIN	24	3,019	9,285	0	18,802	384	31,490
	NASSAU	3	0	0	73,290	0	0	73,290
	OKALOOSA	4	200	21,278	12,838	85	5	34,406
	OKEECHOBEE	13	22	16,429	0	75	0	16,526
	ORANGE	64	285	16,099	6,838	2,544	6,760	32,526
	OSCEOLA	23	7,415	2,121	0	2,553	8,502	20,591
	PALM BEACH	69	130,531	741	5	7,656	635	139,568
	PASCO	14	20	1,277	660	444	0	2,401
	PINELLAS	1	55	0	0	0	0	55
POLK	39	128	8,497	256	10,830	8,526	28,237	
PUTNAM	4	40	0	1,169	270	350	1,829	

REPORT 3

USE OF U.S. AGRICULTURAL LANDHOLDINGS OF FOREIGN OWNERS,
BY STATE AND COUNTY AS OF FEBRUARY 29, 2000

STATE NAME	COUNTY NAME	NUMBER OF PARCELS	ACRES IN CROPLAND	ACRES IN PASTURE	ACRES IN FOREST	ACRES IN OTHER AG	ACRES IN NON AG	TOTAL ACRES	
FLORIDA	ST JOHNS	5	648	0	40,772	0	0	41,420	
	ST LUCIE	20	7,053	5,176	1,078	2,367	101	15,775	
	SANTA ROSA	3	0	0	7,374	0	0	7,374	
	SARASOTA	1	0	513	0	0	0	513	
	SEMINOLE	11	0	426	41	1,424	196	2,087	
	SUMTER	8	120	2,785	659	688	0	4,252	
	SUWANNEE	10	2,961	121	2,047	277	0	5,406	
	TAYLOR	2	0	0	4,790	0	0	4,790	
	UNION	1	0	0	480	0	0	480	
	VOLUSIA	14	811	1,549	15,511	2,370	1,063	21,304	
	WAKULLA	1	0	0	61	0	0	61	
	WALTON	2	0	0	1,030	0	0	1,030	
	FLORIDA		1,389	206,501	159,544	572,081	97,206	47,387	1,082,719

USE OF U.S. AGRICULTURAL LANDHOLDINGS OF FOREIGN OWNERS,
BY STATE AND COUNTY AS OF FEBRUARY 29, 2000

STATE NAME	COUNTY NAME	NUMBER OF PARCELS	ACRES IN CROPLAND	ACRES IN PASTURE	ACRES IN FOREST	ACRES IN OTHER AG	ACRES IN NON AG	TOTAL ACRES
GEORGIA	APPLING	1	0	0	112	0	0	112
	ATKINSON	1	0	0	5,542	0	0	5,542
	BACON	2	0	0	3,291	0	0	3,291
	BAKER	7	3,643	1	2,042	22	0	5,708
	BALDWIN	7	0	0	1,566	0	644	2,210
	BANKS	5	0	0	965	0	152	1,117
	BARROW	7	1,536	0	601	0	163	2,300
	BARTOW	9	66	9	1,245	120	251	1,691
	BEN HILL	1	0	0	444	0	0	444
	BERRIEN	1	0	0	3,352	0	0	3,352
	BIBB	3	0	0	579	0	207	786
	BLECKLEY	4	13	158	116	0	0	287
	BRANTLEY	1	0	0	2,292	0	0	2,292
	BROOKS	4	1,166	70	1,083	0	4	2,323
	BRYAN	1	0	0	510	0	0	510
	BULLOCH	5	14	0	2,326	0	0	2,340
	BURKE	5	673	660	5,467	1,077	43	7,920
	BUTTS	3	35	100	479	0	0	614
	CALHOUN	10	2,835	170	1,022	256	603	4,886
	CAMDEN	1	0	0	13	0	0	13
	CANDLER	8	333	47	2,070	60	3	2,513
	CARROLL	1	0	70	60	0	0	130
	CHARLTON	5	0	2,630	24,303	0	0	26,933
	CHATHAM	3	0	0	2,132	45	0	2,177
	CHATTAHOOCHEE	1	0	0	793	0	0	793
	CHEROKEE	6	0	150	1,782	14	464	2,410
	CLAY	1	0	0	1,538	0	0	1,538
	CLAYTON	2	0	0	79	82	0	161
	CLINCH	5	0	0	108,338	0	0	108,338
	COBB	2	0	116	247	0	0	363
	COFFEE	4	0	0	3,761	0	0	3,761
	COLQUITT	6	1,742	0	643	0	0	2,885
	COLUMBIA	2	0	0	31	500	0	228
	COOK	2	885	0	161	197	0	1,245
	COWETA	3	0	100	445	70	152	697
	CRISP	3	0	1,210	936	0	0	2,216
	DAWSON	3	0	0	82	0	646	728
DECATUR	23	2,210	277	8,645	56	347	11,535	
DEKALB	3	0	0	207	0	10	217	
DODGE	5	0	0	7,207	0	0	7,207	
DOOLY	7	4,098	50	3,046	103	0	7,297	
DOUGHERTY	3	144	0	872	0	0	1,016	
DOUGLAS	3	0	210	549	0	0	759	
EARLY	2	0	0	940	0	0	940	
ECHOLS	1	0	0	916	0	0	916	
EFFINGHAM	7	0	0	5,557	296	44	5,897	
ELBERT	2	0	0	475	0	0	480	
EMANUEL	9	423	200	4,366	0	50	5,039	
EVANS	1	0	0	130	9	0	139	

REPORT 3

USE OF U.S. AGRICULTURAL LANDHOLDINGS OF FOREIGN OWNERS,
BY STATE AND COUNTY AS OF FEBRUARY 29, 2000

STATE NAME	COUNTY NAME	NUMBER OF PARCELS	ACRES IN CROPLAND	ACRES IN PASTURE	ACRES IN FOREST	ACRES IN OTHER AG	ACRES IN NON AG	TOTAL ACRES
GEORGIA	FANNIN	1	0	0	205	0	9	214
	FLOYD	8	0	0	590	0	64	654
	FORSYTH	3	16	10	34	160	2	222
	FRANKLIN	3	88	59	68	2	46	263
	FULTON	19	249	16	2,331	2,135	592	5,323
	GILMER	4	0	0	3,748	0	0	3,748
	GLASCOCK	12	176	0	4,327	0	318	4,821
	GRADY	5	158	0	1,353	15	0	1,526
	GREENE	7	0	0	8,122	15	458	8,595
	WINNETT	13	0	68	2,341	99	27	2,535
	HALL	14	0	0	8,463	20	260	8,743
	HANCOCK	8	0	0	11,445	0	144	11,589
	HARALSON	1	0	0	1,111	0	0	1,111
	HARRIS	1	0	0	120	0	0	120
	HART	8	1	39	50	904	146	1,140
	HEARD	2	0	0	2,596	0	0	2,596
	HENRY	15	172	157	1,410	693	583	3,015
	HOUSTON	27	8,849	1,014	3,533	1,064	156	14,616
	IRWIN	2	0	0	1,230	0	0	1,230
	JACKSON	5	90	21	569	58	0	738
	JASPER	10	100	70	5,808	8	0	5,986
	JEFF DAVIS	7	0	0	6,158	613	0	6,771
	JEFFERSON	23	2,302	541	6,374	477	91	9,785
	JENKINS	5	10	110	3,711	0	2	3,833
	JOHNSON	8	3,022	348	1,969	0	20	5,359
	JONES	4	0	0	5,415	0	0	5,415
	LAMAR	4	0	60	372	50	0	482
	LANIER	1	0	0	1,971	0	0	1,971
	LAURENS	8	85	0	34,346	1	0	34,432
	LEE	5	2,435	0	1,362	0	51	3,848
	LINCOLN	1	0	0	16	0	0	16
	LOWNDES	6	303	15	366	334	758	1,776
	LUMPKIN	1	0	0	0	0	291	291
	MCDUFFIE	11	569	544	1,313	29	28	2,483
	MCINTOSH	1	0	0	198	0	0	198
	MACON	17	724	0	2,762	28	45	3,559
	MADISON	8	90	0	1,123	0	89	1,302
	MARION	7	447	180	5,634	0	0	6,261
	MERIWETHER	8	115	2,600	4,347	31	0	7,093
	MILLER	5	189	0	940	0	0	1,129
	MITCHELL	24	5,012	30	5,794	648	164	11,648
	MONROE	1	0	0	133	0	0	133
	MONTGOMERY	4	0	0	1,955	17	38	2,010
	MORGAN	11	330	1,063	3,628	0	35	5,056
	MURRAY	2	250	345	175	0	0	770
	NEWTON	20	160	1,414	5,191	0	418	7,183

USE OF U.S. AGRICULTURAL LANDHOLDINGS OF FOREIGN OWNERS,
BY STATE AND COUNTY AS OF FEBRUARY 29, 2000

STATE NAME	COUNTY NAME	NUMBER OF PARCELS	ACRES IN CROPLAND	ACRES IN PASTURE	ACRES IN FOREST	ACRES IN OTHER AG	ACRES IN NON AG	TOTAL ACRES
GEORGIA	OCONEE	4	0	0	696	0	20	716
	OGLETHORPE	16	0	0	19,742	121	0	19,863
	PAULDING	1	0	0	254	0	0	254
	PEACH	7	1,461	201	22	19	155	1,858
	PICKENS	3	0	0	4,313	20	0	4,333
	PIERCE	3	0	0	8,669	334	0	9,003
	PIKE	3	0	250	750	23	0	1,023
	POLK	5	128	40	535	220	78	1,001
	PULASKI	13	3,963	481	2,883	76	31	7,434
	PUTNAM	7	7	1	24,116	0	111	24,235
	QUITMAN	1	0	0	6,596	0	0	6,596
	RANDOLPH	2	0	0	11,074	0	0	11,074
	ROCKDALE	1	0	0	0	23	0	23
	SCHLEY	5	260	0	1,738	0	0	1,998
	SEMINOLE	15	2,941	383	6,734	738	485	11,281
	STEWART	1	7,475	1,679	2,071	2,568	217	13,963
	SUMTER	36	6,451	301	13,074	0	0	13,074
	TALBOT	6	0	0	7,758	1,103	1,169	16,782
	TALIAFERRO	4	0	21	7,187	0	0	7,187
	TATTNALL	1	0	0	8,465	0	120	8,606
	TAYLOR	1	0	0	254	172	0	426
	TELFAIR	13	80	0	64	100	0	164
	TERRELL	4	1,754	0	36,266	0	12	36,358
	THOMAS	8	436	1,100	2,100	16	75	3,945
	TIFT	1	0	0	1,582	112	179	3,409
	TOOMBS	1	0	0	0	50	0	50
	TROUP	2	0	0	490	0	0	490
	TURNER	2	0	0	247	1,049	0	1,296
	TWIGGS	57	0	0	8,701	0	0	8,701
	UPSON	3	33	80	7,832	140	4,243	12,328
	WALKER	1	294	0	155	0	66	515
	WALTON	3	100	0	764	0	0	764
	WARE	6	0	20	476	36	0	632
	WARREN	18	220	0	30,246	0	39	30,285
	WASHINGTON	122	709	447	5,903	88	156	6,853
	WAYNE	2	0	0	14,850	111	4,688	20,805
WEBSTER	2	0	0	5,667	0	0	5,667	
WHEELER	10	253	209	1,003	0	0	1,003	
WHITFIELD	1	0	0	5,959	0	0	5,959	
WILCOX	4	0	0	100	0	0	100	
WILKES	1	0	0	6,370	0	0	6,370	
WILKINSON	79	75	190	19,738	60	66	27,810	
WORTH	2	210	0	26,203	0	0	26,413	
GEORGIA		1,051	72,608	20,821	669,665	17,587	28,379	809,060

REPORT 3

USE OF U. S. AGRICULTURAL LANDHOLDINGS OF FOREIGN OWNERS,
BY STATE AND COUNTY AS OF FEBRUARY 29, 2000

STATE NAME	COUNTY NAME	NUMBER OF PARCELS	ACRES IN CROPLAND	ACRES IN PASTURE	ACRES IN FOREST	ACRES IN OTHER AG	ACRES IN NON AG	TOTAL ACRES
HAWAII	HAWAII	70	37,915	33,847	17,997	30,656	1,173	121,588
	HONOLULU	10	994	0	0	1,117	3,193	5,304
	KAUAI	5	132	2,844	4,201	655	41	7,873
	MAUI	16	2,708	47,668	1,140	8,189	573	60,278
		101	41,749	84,359	23,338	40,617	4,980	195,043

REPORT 3

USE OF U.S. AGRICULTURAL LANDHOLDINGS OF FOREIGN OWNERS,
BY STATE AND COUNTY AS OF FEBRUARY 29, 2000

STATE NAME	COUNTY NAME	NUMBER OF PARCELS	ACRES IN CROPLAND	ACRES IN PASTURE	ACRES IN FOREST	ACRES IN OTHER AG	ACRES IN NON AG	TOTAL ACRES	
IDAHO	ADA	5	137	52	0	0	36	225	
	ADAMS	1	120	1,582	100	0	0	1,802	
	BEAR LAKE	1	2,193	1,474	0	0	0	3,667	
	BONNER	2	80	0	380	0	10	470	
	BOUNDARY	1	0	3	0	2	10	15	
	CAMAS	1	1,155	520	0	425	350	2,450	
	CANYON	6	633	61	0	60	127	881	
	CARIBOU	4	1,220	2,358	0	945	1,468	5,991	
	CLEARWATER	1	120	45	45	0	0	210	
	ELMORE	1	160	0	0	0	0	160	
	FRANKLIN	1	0	910	0	0	0	910	
	FREMONT	2	0	143	0	0	0	143	
	GEM	3	75	76	0	0	19	170	
	JEROME	2	60	0	0	0	0	60	
	KOOTENAI	3	0	165	126	0	50	341	
	LEMHI	2	580	80	0	0	13	673	
	OWYHEE	2	335	0	0	0	11	346	
	POWER	1	0	15	0	0	0	15	
	TETON	9	223	2,895	156	0	2	3,276	
	TWIN FALLS	8	587	0	0	165	1	753	
	WASHINGTON	2	0	11,215	0	0	0	11,215	
			58	7,678	21,594	807	1,597	2,097	33,773

USE OF U.S. AGRICULTURAL LANDHOLDINGS OF FOREIGN OWNERS,
BY STATE AND COUNTY AS OF FEBRUARY 29, 2000

STATE NAME	COUNTY NAME	NUMBER OF PARCELS	ACRES IN CROPLAND	ACRES IN PASTURE	ACRES IN FOREST	ACRES IN OTHER AG	ACRES IN NON AG	TOTAL ACRES
ILLINOIS	ADAMS	6	273	0	0	0	1	274
	ALEXANDER	7	265	141	1,798	0	59	2,263
	BOONE	7	939	0	12	0	0	951
	BROWN	1	143	0	1,318	0	0	1,461
	BUREAU	1	0	0	0	4	6	10
	CARROLL	2	63	0	0	0	11	74
	CASS	1	174	90	0	0	3	267
	CHAMPAIGN	38	6,268	0	0	183	21	6,472
	CHRISTIAN	2	156	0	0	31	0	187
	CLARK	2	138	0	14	0	145	297
	CLINTON	1	154	6	0	0	0	160
	COLES	3	493	0	0	0	23	516
	COOK	3	69	0	54	0	24	147
	CRAWFORD	1	60	0	0	0	0	60
	CUMBERLAND	1	17	0	0	0	0	17
	DEKALB	29	6,107	20	15	156	120	6,418
	DEWITT	12	2,239	119	0	167	10	2,535
	DOUGLAS	17	2,765	410	30	20	331	3,556
	DUPAGE	5	65	0	0	20	63	148
	EDGAR	2	55	0	35	0	0	90
	EDWARDS	1	16	0	14	0	0	30
	EFFINGHAM	1	1,340	291	461	0	51	2,143
	FAYETTE	2	67	3	0	0	0	70
	FORD	2	757	0	0	16	0	773
	FRANKLIN	6	1,592	83	26	4	4,325	6,030
	GALLATIN	1	0	0	179	0	0	179
	GREENE	3	1,600	1,165	1,500	407	187	4,859
	GRUNDY	4	485	447	0	98	13	1,043
	HAMILTON	12	6,087	3	470	0	1,259	7,819
	HANCOCK	1	72	0	0	9	0	81
	HARDIN	2	373	0	0	277	0	650
	HENDERSON	1	237	0	0	0	3	240
	HENRY	10	1,781	50	15	243	80	2,169
	IROQUOIS	6	1,061	109	30	0	32	1,232
	JACKSON	18	4,942	674	1,257	0	4,929	11,802
	JEFFERSON	12	995	58	446	0	792	2,291
	JERSEY	1	1,033	0	0	24	21	1,078
	JODAVIESS	2	189	254	44	0	0	487
	JOHNSON	3	120	90	25	25	20	280
	KANE	5	794	31	0	20	76	921
	KANKAKEE	1	20	0	0	0	54	74
	KENDALL	14	1,779	28	150	16	48	2,021
	KNOX	2	246	0	0	13	0	259
	LAKE	5	262	0	0	81	0	343
	LA SALLE	18	2,510	119	202	8	412	3,251
	LAWRENCE	1	13	0	0	0	0	13
	LEE	14	3,614	0	0	0	208	3,822
LIVINGSTON	4	245	0	0	49	48	342	
LOGAN	10	1,138	4	12	6	223	1,383	

USE OF U.S. AGRICULTURAL LANDHOLDINGS OF FOREIGN OWNERS,
BY STATE AND COUNTY AS OF FEBRUARY 29, 2000

STATE NAME	COUNTY NAME	NUMBER OF PARCELS	ACRES IN CROPLAND	ACRES IN PASTURE	ACRES IN FOREST	ACRES IN OTHER AG	ACRES IN NON AG	TOTAL ACRES
ILLINOIS	MCDONOUGH	8	1,654	14	0	0	0	1,669
	MCHEMRY	7	3,187	40	0	0	303	3,530
	MCLEAN	21	3,411	0	14	73	86	3,584
	MACON	18	2,421	0	3	17	41	2,482
	MACOUPIN	7	736	96	7	0	0	839
	MADISON	6	702	0	0	0	9	711
	MARION	1	146	38	0	0	20	204
	MARSHALL	2	101	0	273	0	0	374
	MASON	1	1,677	0	100	0	0	349
	MASSAC	3	2,345	60	166	0	56	2,627
	MONTGOMERY	4	141	4	4	0	12	161
	MORGAN	4	234	20	0	38	0	292
	MOULTRIE	10	2,566	25	0	33	15	2,639
	OGLE	24	6,383	144	35	172	177	6,911
	PEORIA	2	113	0	32	0	0	145
	PERRY	21	5,772	2,407	9,162	1	8,335	25,677
	PIATT	28	6,381	0	0	3	58	6,442
	POPE	1	791	0	0	0	185	976
	PULASKI	5	1,851	105	317	0	1	2,274
	PUTNAM	2	27	0	0	0	51	78
	RANDOLPH	32	1,058	97	720	0	2,821	4,696
	RICHLAND	1	17	0	0	0	22	39
	ST CLAIR	2	162	20	15	0	5	202
	SALINE	4	384	33	21	0	76	514
SANGAMON	4	530	0	0	421	39	990	
SCHUYLER	4	661	300	175	0	15	1,151	
SCOTT	1	458	0	0	0	0	458	
SHELBY	2	537	0	0	16	0	553	
STEPHENSON	2	600	0	0	0	52	652	
TAZEWELL	1	39	0	166	0	0	205	
UNION	2	457	0	40	0	0	497	
VERMILLION	8	2,201	0	3	83	206	2,493	
WARREN	5	303	0	0	102	4	409	
WAYNE	11	8,900	0	1,000	278	75	10,253	
WILL	4	176	0	0	115	0	291	
WILLIAMSON	3	761	400	410	0	464	2,035	
WINNEBAGO	4	1,036	70	0	26	15	1,147	
WOODFORD	2	798	0	0	0	0	798	
ILLINOIS		570	113,528	8,068	20,770	3,255	27,091	172,712

REPORT 3

USE OF U.S. AGRICULTURAL LANDHOLDINGS OF FOREIGN OWNERS.
BY STATE AND COUNTY AS OF FEBRUARY 29, 2000

STATE NAME	COUNTY NAME	NUMBER OF PARCELS	ACRES IN CROPLAND	ACRES IN PASTURE	ACRES IN FOREST	ACRES IN OTHER AG	ACRES IN NON AG	TOTAL ACRES
INDIANA	ADAMS	4	283	12	5	0	0	312
	ALLEN	6	275	0	0	117	41	433
	BENTON	4	1,134	0	0	179	32	1,345
	BOONE	2	795	0	0	288	25	1,108
	CARROLL	1	85	0	0	0	0	85
	CASS	3	460	17	0	0	0	477
	CLARK	3	1,030	128	155	229	180	1,722
	CLAY	1	230	0	659	0	0	889
	DAVISS	2	80	0	426	0	0	506
	DECATUR	1	7	0	0	0	0	7
	DEKALB	3	391	0	0	7	0	398
	ELKHART	4	60	0	0	0	0	60
	FOUNTAIN	1	1,017	0	0	0	0	1,055
	GIBSON	14	6,847	84	3,087	20	38	13,633
	GREENE	6	548	450	2,625	1	3,595	3,751
	HAMILTON	1	180	0	0	6	0	186
	HANGCOCK	4	115	0	0	117	86	318
	HENRY	1	96	0	0	0	91	187
	JASPER	7	1,618	22	0	0	31	1,671
	JAY	2	37	0	0	120	0	157
	JEFFERSON	2	304	0	0	0	0	304
	JOHNSON	2	82	0	0	3	0	85
	KNOX	4	2,686	0	1,555	0	453	4,694
	LAKE	2	300	0	0	0	20	320
	LA PORTE	1	630	0	0	0	47	677
	LAWRENCE	1	450	400	545	0	0	2,530
	MADISON	4	59	0	15	0	0	74
	MARION	4	305	0	30	61	75	471
	MONROE	1	0	0	0	34	0	34
	MONTGOMERY	12	4,126	10	0	31	23	4,190
	MORGAN	7	104	0	330	0	0	434
	NEWTON	14	1,823	0	0	7	23	1,853
	NOBLE	1	100	0	0	201	0	301
	ORANGE	2	0	40	69	25	0	134
	OWEN	2	64	0	164	0	0	228
	PARKE	2	60	0	100	9	0	169
	PERRY	1	103	0	4	0	0	107
	PIKE	5	1,512	33	622	0	0	13,914
	PORTER	3	175	0	236	0	0	411
	PUTNAM	4	451	0	0	0	139	590
	RIPLEY	2	122	113	427	0	1	663
	RUSH	1	0	0	0	0	67	67
	ST JOSEPH	1	83	0	20	0	0	103
	SCOTT	1	0	0	0	0	98	98
	SHELBY	1	0	0	0	105	0	105
	STEBEN	6	338	85	79	24	30	556
	SULLIVAN	2	1,597	0	2,115	0	0	3,712
SWITZERLAND	5	136	529	0	0	256	921	
TIPPECANOE	2	199	0	0	0	0	199	

REPORT 3

USE OF U.S. AGRICULTURAL LANDHOLDINGS OF FOREIGN OWNERS,
BY STATE AND COUNTY AS OF FEBRUARY 29, 2000

STATE NAME	COUNTY NAME	NUMBER OF PARCELS	ACRES IN CROPLAND	ACRES IN PASTURE	ACRES IN FOREST	ACRES IN OTHER AG	ACRES IN NON AG	TOTAL ACRES	
INDIANA	TIPTON	1	0	0	0	2	0	2	
	VANDERBURGH	4	14	0	1	0	68	83	
	VERMILLION	2	78	0	17	0	4	99	
	VIGO	3	4,518	44	2,441	0	141	7,144	
	WARREN	3	790	0	0	0	0	790	
	WARRICK	2	66	3	0	81	521	671	
	WASHINGTON	4	138	0	0	0	0	138	
	WHITE	15	3,301	152	29	304	118	3,904	
	-----		199	40,002	2,122	15,756	1,971	19,224	79,075
	INDIANA	-----		40,002	2,122	15,756	1,971	19,224	79,075

REPORT 3

USE OF U.S. AGRICULTURAL LANDHOLDINGS OF FOREIGN OWNERS,
BY STATE AND COUNTY AS OF FEBRUARY 29, 2000

STATE NAME	COUNTY NAME	NUMBER OF PARCELS	ACRES IN CROPLAND	ACRES IN PASTURE	ACRES IN FOREST	ACRES IN OTHER AG	ACRES IN NON AG	TOTAL ACRES
IOWA	BENTON	7	607	273	0	25	59	964
	BLACK HAWK	2	214	0	0	0	0	214
	BOONE	4	461	8	0	37	11	517
	BUCHANAN	2	451	0	0	0	109	560
	BUENA VISTA	2	971	0	0	0	42	1,013
	BUTLER	4	347	0	0	15	0	362
	CASS	1	80	0	0	0	0	80
	CEDAR	3	861	15	11	10	39	936
	CERRO GORDO	6	2,200	411	0	0	1,581	4,192
	CLARKE	1	175	66	0	0	0	241
	CLAY	2	175	11	0	6	56	248
	CLAYTON	1	13	0	0	0	7	20
	CLINTON	3	243	26	0	123	57	449
	DALLAS	3	43	82	0	30	0	155
	DECATUR	1	0	0	0	668	0	668
	DES MOINES	1	19	0	0	0	0	19
	DICKINSON	2	215	0	0	15	0	230
	EMMET	2	659	20	0	0	28	707
	FAYETTE	8	2,126	0	0	75	88	2,289
	FLOYD	3	461	35	0	0	57	553
	FRANKLIN	1	265	25	0	0	19	309
	HANCOCK	1	290	0	0	0	24	314
	HOWARD	1	78	0	0	0	2	80
	JASPER	1	40	0	0	0	0	40
	JOHNSON	1	250	200	75	0	6	531
	JONES	1	0	0	0	0	0	0
	KOSSUTH	4	2,098	0	0	0	32	2,130
	LEE	3	70	15	0	387	0	472
	LINN	9	1,650	7	15	0	244	1,916
	LYON	1	230	60	0	0	0	290
	MAHASKA	2	349	7	0	0	25	381
	MARION	2	180	60	15	0	0	255
	MARSHALL	2	147	13	26	0	11	197
	MILLS	1	43	0	0	0	0	43
	MITCHELL	10	1,489	0	0	0	48	1,542
	MONROE	2	162	0	75	0	20	257
	MONTGOMERY	1	218	0	0	0	12	230
	MUSCATINE	4	907	0	0	770	228	1,905
	O BRIEN	1	20	0	0	0	0	20
	PAGE	1	77	0	0	0	0	77
	PALO ALTO	2	93	0	0	0	2	95
	POCAHONTAS	2	669	0	0	0	27	696
POLK	1	154	5	0	0	0	159	
E POTTAWATTAMIE	3	0	0	0	261	0	261	
POWESHIEK	1	155	0	0	0	4	159	
RINGGOLD	2	340	302	0	20	86	748	
SAC	2	620	0	0	0	20	640	
SCOTT	5	807	29	0	0	52	888	
SHELBY	2	425	26	0	0	0	451	

USE OF U.S. AGRICULTURAL LANDHOLDINGS OF FOREIGN OWNERS,
BY STATE AND COUNTY AS OF FEBRUARY 29, 2000

STATE NAME	COUNTY NAME	NUMBER OF PARCELS	ACRES IN CROPLAND	ACRES IN PASTURE	ACRES IN FOREST	ACRES IN OTHER AG	ACRES IN NON AG	TOTAL ACRES	
IOWA	STORY	3	119	80	0	42	15	256	
	TAMA	2	75	35	0	10	0	120	
	TAYLOR	3	867	42	4	122	5	1,040	
	UNION	1	230	0	0	0	26	256	
	VAN BUREN	1	325	279	10	0	12	626	
	WAPELLO	1	0	0	0	43	0	43	
	WAYNE	2	717	0	25	0	0	742	
	WEBSTER	3	621	0	0	0	53	674	
	WOODBURY	4	1,022	200	0	16	117	1,355	
	WORTH	1	528	0	0	0	8	536	
	WRIGHT	3	118	0	0	224	0	342	
			151	26,769	2,332	256	2,910	3,232	35,499

REPORT 3

USE OF U.S. AGRICULTURAL LANDHOLDINGS OF FOREIGN OWNERS,
BY STATE AND COUNTY AS OF FEBRUARY 29, 2000

STATE NAME	COUNTY NAME	NUMBER OF PARCELS	ACRES IN CROPLAND	ACRES IN PASTURE	ACRES IN FOREST	ACRES IN OTHER AG	ACRES IN NON AG	TOTAL ACRES
KANSAS	ALLEN	2	35	0	0	0	16	51
	BOURBON	1	0	120	0	0	0	120
	BUTLER	3	200	8,115	0	0	0	8,315
	CHAUTAUQUA	2	0	4,966	0	40	1	5,007
	CHEYENNE	3	829	800	0	150	141	1,920
	CLAY	1	26	37	0	0	0	63
	COWLEY	1	0	31	0	0	0	31
	DECATUR	1	258	62	0	0	0	320
	DONIPHAN	3	673	0	220	0	112	1,005
	EDWARDS	2	5,120	1,966	0	0	110	7,196
	GEARY	1	0	25	0	0	0	25
	GRANT	8	1,690	0	0	0	430	2,120
	GREELEY	6	1,788	0	0	0	0	1,788
	GREENWOOD	1	75	0	0	0	375	450
	HARVEY	1	179	0	0	0	0	179
	HASKELL	1	157	0	0	0	0	157
	HODGEMAN	1	0	141	0	0	0	141
	JEWELL	10	1,323	406	80	0	19	1,835
	JOHNSON	3	605	86	30	11	15	731
	KEARNY	2	2,780	480	0	0	0	3,260
	KIOWA	1	400	3,150	0	0	0	3,550
	LABETTE	1	210	113	20	0	5	348
	LINCOLN	1	127	0	0	0	369	496
	MCPHERSON	3	66	0	0	123	7	196
	MARION	4	261	0	0	0	0	261
	MONTGOMERY	5	356	208	757	0	380	1,701
	MORTON	1	40	0	0	0	0	40
	NEMAHA	1	640	0	0	0	0	640
	NORTON	2	212	266	0	0	0	478
	OSAGE	1	74	0	0	0	26	100
	OTTAWA	4	396	79	0	12	19	506
	PAWNEE	1	2	0	0	0	0	2
	PHILLIPS	5	877	129	0	63	48	1,117
	RENO	7	739	29	53	0	103	924
	REPUBLIC	1	160	0	0	0	0	160
	RICE	2	413	0	0	0	5	418
	ROOKS	4	782	0	10	37	10	839
	RUSSELL	1	0	240	0	0	60	300
	SCOTT	1	53	0	0	0	0	53
	SEDGWICK	3	240	0	0	0	120	360
	SEWARD	2	462	0	0	0	10	472
	SHERMAN	3	2,553	0	0	0	0	2,553
	SMITH	2	310	0	0	0	0	320
	STAFFORD	1	10	0	0	10	0	38
	STANTON	1	316	0	0	23	5	321
	STEVENS	10	2,459	0	0	0	0	2,549
	THOMAS	1	0	130	0	0	90	136
WALLACE	2	2,680	0	0	0	0	2,680	
WASHINGTON	1	140	20	0	0	0	160	

USE OF U.S. AGRICULTURAL LANDHOLDINGS OF FOREIGN OWNERS,
BY STATE AND COUNTY AS OF FEBRUARY 29, 2000

STATE NAME	COUNTY NAME	NUMBER OF PARCELS	ACRES IN CROPLAND	ACRES IN PASTURE	ACRES IN FOREST	ACRES IN OTHER AG	ACRES IN NON AG	TOTAL ACRES
KENTUCKY	ALLEN	14	315	1,257	450	328	1	2,351
	ANDERSON	2	88	92	130	0	0	310
	BALLARD	1	1,054	0	0	0	107	1,161
	BARREN	2	350	212	44	0	82	688
	BOONE	1	0	15	0	11	0	26
	BOURBON	15	1,457	3,727	45	96	155	5,480
	BOYLE	3	51	180	268	0	18	517
	BRACKEN	1	0	125	0	0	0	125
	BREATHITT	9	8	0	910	0	748	1,666
	BRECKINRIDGE	1	51	0	499	0	0	550
	BUTLER	1	0	50	0	0	20	70
	CALDWELL	3	167	30	67	0	2	266
	CALLOWAY	1	60	12	6	0	0	78
	CARROLL	5	160	0	983	0	250	1,393
	CASEY	2	30	48	180	0	104	362
	CHRISTIAN	1	91	0	48	0	0	139
	CLARK	5	140	522	6	0	4	672
	CRITTENDEN	3	690	1,267	362	0	5	2,324
	EDMONSON	1	72	0	0	0	1	73
	ELLIOTT	2	9	0	0	0	452	461
	FAYETTE	59	2,081	7,514	118	1,199	333	11,245
	FLOYD	8	0	0	764	0	0	764
	GALLATIN	2	89	10	23	0	0	122
	GARRARD	2	30	246	45	31	7	359
	GRAVES	4	195	0	0	0	0	195
	GREEN	2	0	120	7	91	0	218
	HANCOCK	1	25	0	0	0	15	40
	HENDERSON	2	748	20	2,074	0	14	2,856
	HENRY	2	200	550	70	110	0	930
	HOPKINS	4	820	445	5,069	0	3,103	9,437
	JEFFERSON	2	0	0	241	0	0	241
	JESSAMINE	5	238	73	55	26	42	434
	JOHNSON	1	0	0	4	0	0	4
	KNOTT	57	5	0	9,853	0	2	9,860
	LARUE	1	25	25	40	0	0	90
LETCHER	16	0	0	6,677	0	182	6,859	
LEWIS	1	0	75	1,495	0	0	1,570	
LINCOLN	4	706	565	17	0	10	1,298	
LIVINGSTON	1	760	0	409	0	0	1,169	
LOGAN	1	120	0	99	0	0	219	
MADISON	1	0	0	0	12	0	12	
MAGOFFIN	3	0	0	134	0	0	134	
MARION	1	0	0	146	10	0	156	
MARSHALL	1	54	0	45	13	0	112	
MEADE	2	77	42	135	0	0	254	
MERCER	6	963	920	20	81	9	1,993	
METCALFE	2	3	117	61	0	0	181	
MONTGOMERY	5	25	34	98	0	0	157	
MORGAN	1	1	0	0	0	2	3	

USE OF U.S. AGRICULTURAL LANDHOLDINGS OF FOREIGN OWNERS,
BY STATE AND COUNTY AS OF FEBRUARY 29, 2000

STATE NAME	COUNTY NAME	NUMBER OF PARCELS	ACRES IN CROPLAND	ACRES IN PASTURE	ACRES IN FOREST	ACRES IN OTHER AG	ACRES IN NON AG	TOTAL ACRES	
MAINE	ANDROSCOGGIN	1	0	0	63	0	0	63	
	AROSTOOK	240	7,254	12,393	2,405,251	3,112	3,836	2,431,846	
	CUMBERLAND	2	0	0	1,206	0	0	1,206	
	FRANKLIN	5	0	0	17,851	46	1	17,898	
	HANCOCK	8	68	15	7,537	204	48	7,872	
	LINCOLN	2	0	0	682	0	30	712	
	OXFORD	7	0	0	2,864	0	0	2,864	
	PENOBSCOT	30	75	60	248,083	0	0	248,218	
	PISCATAQUIS	27	0	20	237,616	6	9	237,651	
	SOMERSET	11	85	0	118,462	0	0	118,547	
	WALDO	10	0	0	447	78	0	525	
	WASHINGTON	26	16,264	50	56,043	2,815	1,586	76,758	
	YORK	5	84	0	625	0	8	717	
	-----		374	23,830	12,538	3,096,730	6,261	5,518	3,144,877

REPORT 3

USE OF U.S. AGRICULTURAL LANDHOLDINGS OF FOREIGN OWNERS,
BY STATE AND COUNTY AS OF FEBRUARY 29, 2000

STATE NAME	COUNTY NAME	NUMBER OF PARCELS	ACRES IN CROPLAND	ACRES IN PASTURE	ACRES IN FOREST	ACRES IN OTHER AG	ACRES IN NON AG	TOTAL ACRES
MASSACHUSETTS	BERKSHIRE	1	0	0	227	0	0	227
	FRANKLIN	2	0	0	272	0	0	272
	HAMPDEN	1	0	12	234	0	1	247
	HAMPSHIRE	2	614	0	0	0	0	614
	WORCHESTER	6	31	15	1,188	0	20	1,254
MASSACHUSETTS		12	645	27	1,921	0	21	2,614

REPORT 3

USE OF U. S. AGRICULTURAL LANDHOLDINGS OF FOREIGN OWNERS,
BY STATE AND COUNTY AS OF FEBRUARY 29, 2000

STATE NAME	COUNTY NAME	NUMBER OF PARCELS	ACRES IN CROPLAND	ACRES IN PASTURE	ACRES IN FOREST	ACRES IN OTHER AG	ACRES IN NON AG	TOTAL ACRES
MICHIGAN	ALLEGAN	3	183	0	0	0	10	193
	ARENAC	1	0	0	0	15	0	15
	BARAGA	2	0	0	59,145	0	0	59,145
	BARRY	2	269	0	94	0	7	370
	BAY	1	0	0	0	0	12	12
	BENZIE	1	0	0	33	0	0	33
	BERRIEN	4	242	6	102	3	5	358
	BRANCH	3	1,007	0	0	10	160	1,177
	CALHOUN	1	102	0	178	0	0	280
	CHEBOYGAN	1	0	80	0	0	0	80
	CHIPPEWA	5	68	200	209	45	8	530
	EATON	2	296	0	40	26	0	362
	EMMET	1	0	0	40	0	0	40
	GENESEE	1	0	172	0	0	0	172
	GOGEBIC	1	0	0	32,430	0	0	32,430
	GRATIOT	2	624	15	94	0	0	733
	HILLSDALE	18	1,287	104	267	30	209	1,897
	HOUGHTON	3	86	0	2,200	0	0	2,286
	HURON	2	111	0	0	45	0	156
	INGHAM	6	1,294	6	138	28	39	1,505
	IONIA	1	284	0	0	0	0	284
	IRON	2	0	0	4,033	0	0	4,033
	ISABELLA	1	139	0	9	0	0	148
	JACKSON	2	876	0	0	0	0	908
	KALAMAZOO	4	962	0	287	0	32	1,261
	KENT	4	443	0	74	0	12	550
	KEWEENAW	5	0	28	0	0	5	33
	LAKE	1	493	0	141,907	0	0	141,907
	LAPEER	1	0	320	947	0	0	1,760
	LEELANAU	1	0	0	0	25	0	25
	LENAWEE	2	0	0	50	49	5	104
	LIVINGSTON	6	1,249	25	210	3	5	1,492
	LUCE	3	80	0	0	120	29	229
MANISTEE	1	0	0	8,312	0	0	8,312	
MARQUETTE	2	0	0	45	0	4	49	
MASON	3	0	0	12,038	0	0	12,038	
MECOSTA	1	300	0	96	0	0	400	
MONROE	4	120	160	335	80	4	725	
MUSKOGON	4	1,058	0	0	0	30	1,118	
NEWAYGO	2	0	0	423	0	1,176	2,234	
NEWAYGO	3	185	2	2	29	20	443	
OCEANA	1	0	0	38	0	2	40	
ONTONAGON	7	0	0	29,997	0	0	29,997	
OSCODA	1	0	0	560	0	0	560	
OTSEGO	1	178	0	0	0	0	178	
OTTAWA	3	279	19	25	0	880	1,058	
SAGINAW	2	35	0	1	0	5	328	
ST CLAIR	15	3,480	0	214	365	44	4,103	
SANILAC	3	1,590	0	40	10	5	1,645	
SHIAWASSEE	1	230	0	0	0	0	230	

REPORT 3

USE OF U.S. AGRICULTURAL LANDHOLDINGS OF FOREIGN OWNERS,
BY STATE AND COUNTY AS OF FEBRUARY 29, 2000

STATE NAME	COUNTY NAME	NUMBER OF PARCELS	ACRES IN CROPLAND	ACRES IN PASTURE	ACRES IN FOREST	ACRES IN OTHER AG	ACRES IN NON AG	TOTAL ACRES	
MINNESOTA	AITKIN	9	0	0	5,103	0	0	5,103	
	BECKER	1	0	240	0	774	0	1,014	
	BLUE EARTH	1	16	0	0	0	9	25	
	BROWN	1	0	0	0	80	0	80	
	CARVER	1	0	0	0	97	0	97	
	CASS	2	85	135	80	0	180	480	
	CLAY	4	410	2,553	0	601	7	3,571	
	CROW WING	4	15	12	220	5	8	260	
	DAKOTA	3	120	0	0	0	50	170	
	FARIBAULT	4	142	0	0	0	229	371	
	GOODHUE	3	62	0	0	429	6	497	
	HENNEPIN	2	39	0	0	99	61	199	
	HUBBARD	1	0	0	0	140	0	140	
	ITASCA	63	0	20	155,242	0	0	155,262	
	KANDIYOHI	4	568	0	0	0	12	580	
	KOOCHICHIING	4	0	0	8,961	0	0	8,961	
	LAKE	8	0	0	453	0	0	453	
	LE SUEUR	15	539	956	40	2	387	1,924	
	LYON	1	105	0	0	0	0	105	
	MCLEOD	2	392	0	0	65	10	467	
	MAHONOMEN	1	16	0	0	0	4	20	
	MARSHALL	3	314	0	0	118	8	440	
	MARTIN	1	1	0	0	0	0	1	
	MEEKER	3	816	0	0	570	52	1,438	
	MOWER	1	20	20	0	0	0	40	
	NORMAN	1	140	0	10	0	10	160	
	OLMSTED	2	492	127	0	0	25	644	
	PENNINGTON	1	120	0	0	0	0	120	
	EAST POLK	1	14	0	0	61	0	80	
	RED LAKE	5	1,290	0	0	0	32	1,322	
	REDWOOD	1	1,407	0	0	0	0	1,407	
	RENVILLE	1	0	0	0	81	0	81	
	ROCK	3	659	0	0	0	10	669	
	ROSEAU	2	80	0	0	0	0	80	
	NORTH ST LOUIS	3	1,027	65	160	45	113	1,410	
	SCOTT	21	0	155	42,769	926	3,337	47,187	
	SHERBURNE	3	46	0	0	40	0	86	
	WABASHA	1	130	0	0	0	0	130	
	WADENA	4	1,059	348	310	0	26	1,743	
	WASHINGTON	1	60	220	40	0	0	320	
	WILKIN	2	356	0	0	0	0	356	
	WILKIN	1	87	0	0	0	0	87	
	MINNESOTA		195	10,627	4,851	213,449	4,077	4,576	237,580

USE OF U.S. AGRICULTURAL LANDHOLDINGS OF FOREIGN OWNERS.
BY STATE AND COUNTY AS OF FEBRUARY 29, 2000

STATE NAME	COUNTY NAME	NUMBER OF PARCELS	ACRES IN CROPLAND	ACRES IN PASTURE	ACRES IN FOREST	ACRES IN OTHER AG	ACRES IN NON AG	TOTAL ACRES
MISSISSIPPI	BENTON	1	86	0	60	0	1	147
	BOLIVAR	10	6,978	54	227	71	464	7,794
	CALHOUN	5	2,293	152	991	0	5	3,441
	CARROLL	3	420	11	0	63	0	494
	CHICKASAW	1	25	0	0	0	9	34
	CLAIBORNE	1	0	0	7	0	0	7
	CLARKE	1	0	0	227	0	0	228
	CLAY	5	4,994	301	563	121	208	6,187
	COAHOMA	5	3,326	0	39	104	23	3,492
	DE SOTO	14	6,426	640	841	20	118	8,045
	FORREST	2	0	0	159	0	0	159
	GREENE	1	0	0	0	70	0	70
	GRENADA	1	196	0	994	0	0	2,357
	HANCOCK	2	550	1,040	39,038	0	0	40,628
	HINDS	5	1,759	2,004	1,468	0	74	5,305
	HOLMES	3	4,188	0	648	0	215	5,051
	HUMPHREYS	3	2,595	0	0	78	48	2,721
	ISSAQUENA	4	5,062	295	1,082	401	1,483	8,323
	KEMPER	1	0	0	225	0	15	240
	LAMAR	4	0	0	366	0	0	366
	LAUDERDALE	1	0	0	533	0	0	533
	LAWRENCE	1	0	0	6	0	0	6
	LEAKE	1	0	0	5	0	15	20
	LEE	2	1,173	210	0	92	0	1,475
	LEFLORE	21	16,629	51	1,864	451	377	19,372
	LINCOLN	1	0	1	0	0	0	1
	LOWNDES	1	0	88	0	0	0	88
	MADISON	1	160	0	40	0	0	200
	MARSHALL	2	40	5	80	0	0	125
	MONROE	11	2,356	439	502	371	64	3,732
	OKTIBBEHA	1	875	0	100	0	0	975
	PANOLA	2	0	0	320	11	10	341
	PEARL RIVER	6	1,320	662	624	400	105	3,111
	PERRY	2	0	0	1,800	0	72	1,872
	PIKE	2	0	99	75	0	0	174
	PONTOTOC	1	1,230	0	329	0	0	1,559
	PRENTISS	3	891	0	342	101	0	1,334
QUITMAN	3	1,325	0	66	31	36	1,458	
SHARKEY	5	2,831	0	126	0	324	3,281	
SIMPSON	5	0	0	0	253	64	317	
SMITH	1	0	0	80	0	0	80	
SUNFLOWER	29	17,315	156	294	1,260	639	19,664	
TALLAHATCHIE	21	13,472	11	16	747	487	14,733	
TATE	1	30	0	110	0	0	140	
TIPPAH	1	0	67	0	0	0	67	
TUNICA	7	4,426	167	121	26	162	4,902	
UNION	1	1,700	60	608	0	0	2,368	
WALTHALL	1	0	0	20	0	0	20	
WARREN	1	900	0	0	0	403	1,303	

REPORT 3

USE OF U.S. AGRICULTURAL LANDHOLDINGS OF FOREIGN OWNERS,
BY STATE AND COUNTY AS OF FEBRUARY 29, 2000

STATE NAME	COUNTY NAME	NUMBER OF PARCELS	ACRES IN CROPLAND	ACRES IN PASTURE	ACRES IN FOREST	ACRES IN OTHER AG	ACRES IN NON AG	TOTAL ACRES
MISSISSIPPI	WASHINGTON	25	16,169	211	300	1,873	1,259	19,812
	YAZOO	1	755	0	0	45	0	800
MISSISSIPPI		233	122,495	7,891	55,296	6,589	6,681	198,952

USE OF U.S. AGRICULTURAL LANDHOLDINGS OF FOREIGN OWNERS,
BY STATE AND COUNTY AS OF FEBRUARY 29, 2000

STATE NAME	COUNTY NAME	NUMBER OF PARCELS	ACRES IN CROPLAND	ACRES IN PASTURE	ACRES IN FOREST	ACRES IN OTHER AG.	ACRES IN NON AG	TOTAL ACRES
MISSOURI	ADAIR	1	0	800	150	0	210	1,160
	ANDREW	1	140	0	0	0	0	140
	ATCHISON	2	367	0	0	0	33	400
	AUDRAIN	4	668	0	0	0	119	787
	BATES	1	994	650	0	135	0	1,779
	BENTON	3	320	2,470	0	0	37	2,827
	BOLLINGER	1	0	0	0	50	0	50
	BOONE	2	32	110	146	0	0	288
	BUCHANAN	2	502	100	0	95	0	697
	CAPE GIRARDEAU	2	105	0	0	2	0	107
	CARROLL	1	75	41	0	0	0	116
	CARTER	1	0	0	198	0	0	198
	CLAY	3	772	126	71	0	0	1,029
	CLINTON	3	1,690	1,398	200	133	60	3,511
	COOPER	2	974	281	0	25	0	1,280
	CRAWFORD	1	0	2,494	0	0	0	2,494
	DALLAS	1	0	30	0	0	0	30
	DAVISS	2	1,454	20	60	0	108	1,642
	DENT	1	0	18	59	0	0	77
	DOUGLAS	2	0	195	14	135	4	348
	FRANKLIN	1	0	600	0	75	513	1,188
	GASCONADE	1	10	0	0	0	11	21
	GENTRY	3	382	1,206	50	0	50	1,688
	GREENE	2	40	70	0	10	0	120
	GRUNDY	7	2,643	0	35	140	124	2,942
	HARRISON	6	965	3,247	724	0	1	4,937
	HOLT	2	108	235	130	0	0	467
	HOWARD	6	2,265	0	89	0	52	2,567
	HOWELL	1	0	1,090	0	0	213	1,303
	JACKSON	2	999	459	110	0	0	1,568
	JASPER	1	120	35	0	0	0	155
	JEFFERSON	3	0	50	377	0	46	473
	LACLEDE	1	0	0	152	0	0	152
	LAFAYETTE	1	800	0	0	0	0	800
	LAWRENCE	12	480	170	0	0	0	650
	MCDONALD	7	0	1,173	1,051	763	0	3,039
	MACON	3	719	2,399	640	30	785	3,758
	MERCER	1	33	192	0	0	0	225
	MISSISSIPPI	3	320	0	110	14	111	555
	MONTGOMERY	1	117	12	27	0	4	160
	MORGAN	1	60	0	0	0	50	110
	NEW MADRID	4	1,090	0	0	38	44	1,172
NEWTON	4	78	204	8	5	0	295	
NODAWAY	1	45	0	0	0	70	115	
OSAGE	1	0	160	40	0	0	200	
PIKE	3	1,032	354	910	195	1,115	3,606	
PLATTE	3	233	70	4	52	62	421	
PULASKI	3	0	240	215	0	0	455	
PUTNAM	1	830	0	0	0	50	880	

REPORT 3

USE OF U.S. AGRICULTURAL LANDHOLDINGS OF FOREIGN OWNERS,
BY STATE AND COUNTY AS OF FEBRUARY 29, 2000

STATE NAME	COUNTY NAME	NUMBER OF PARCELS	ACRES IN CROPLAND	ACRES IN PASTURE	ACRES IN FOREST	ACRES IN OTHER AG	ACRES IN NON AG	TOTAL ACRES
MISSOURI	RALLS	2	607	0	0	0	0	607
	RAY	1	385	0	0	0	0	385
	ST CHARLES	2	139	0	70	0	36	474
	ST LOUIS	6	180	497	0	0	0	677
	SALINE	1	0	0	0	195	0	195
	SCHUYLER	1	0	0	0	30	0	30
	SCOTT	2	1,061	0	0	0	0	1,061
	STODDARD	4	2,405	0	0	38	0	2,481
	SULLIVAN	1	300	1,450	200	0	0	1,950
	TANEY	7	0	0	5,531	920	0	6,451
	VERNON	2	0	77	0	110	9	196
	WARREN	1	30	33	0	0	0	63
	WEBSTER	1	0	122	8	0	0	130
	WRIGHT	1	0	0	0	88	0	88
MISSOURI		154	26,569	22,878	11,379	4,289	4,045	69,160

USE OF U.S. AGRICULTURAL LANDHOLDINGS OF FOREIGN OWNERS,
BY STATE AND COUNTY AS OF FEBRUARY 29, 2000

STATE NAME	COUNTY NAME	NUMBER OF PARCELS	ACRES IN CROPLAND	ACRES IN PASTURE	ACRES IN FOREST	ACRES IN OTHER AG	ACRES IN NON AG	TOTAL ACRES
MONTANA	BEAVERHEAD	2	3,000	25,312	0	0	0	28,312
	BIG HORN	14	4,847	49,520	0	0	3,960	58,327
	BLAINE	3	990	160	0	160	1,096	2,406
	CARBON	1	202	118	0	0	0	320
	CARTER	1	200	5,796	0	0	0	5,996
	CASCADE	6	4,019	3,834	0	720	432	9,005
	CHOUTEAU	6	1,886	72	0	163	0	2,121
	CUSTER	7	2,738	12,910	0	1,872	200	17,720
	DAWSON	3	1,398	2,934	0	958	0	5,290
	DEER LODGE	1	500	80	0	0	0	580
	FALLON	1	25	0	0	0	0	25
	FERGUS	6	3,241	4,481	891	60	0	8,673
	FLATHEAD	18	1,084	5,192	2,099	21	44	8,440
	GALLATIN	4	4,600	4,182	0	0	2,240	11,022
	GARFIELD	1	0	0	0	320	0	320
	GLACIER	16	5,420	58,667	0	1,030	40	65,157
	GRANITE	9	748	5,736	640	3,592	0	10,716
	HILL	1	0	0	0	961	0	961
	JEFFERSON	13	363	5,873	0	0	0	6,236
	JUDITH BASIN	2	1,820	0	0	30	0	1,850
	LAKE	1	0	0	0	12	0	12
	LEWIS AND CLARK	4	155	5,494	30	0	0	5,679
	LINCOLN	2	0	1,371	0	20	100	1,491
	MCCONE	2	100	0	0	800	220	1,120
	MADISON	2	0	0	0	0	28	28
	PARK	15	2,176	7,057	420	40	48	9,741
	PHILLIPS	7	4,612	4,118	362	1,581	0	10,673
	PONDERA	1	1,087	34	0	0	0	1,121
	POWDER RIVER	6	568	2,499	0	0	20	3,087
	POWELL	2	5	2,173	0	0	0	2,178
	RAVALLI	3	50	160	0	80	10	300
	ROOSEVELT	2	1,039	360	0	21	0	1,420
	ROSEBUD	12	11,421	132,398	0	640	7	144,466
SHERIDAN	2	718	0	0	0	2	720	
SILVER BOW	1	0	657	0	0	0	657	
STILLWATER	4	0	6,606	110	10	224	6,950	
SWEET GRASS	2	0	1,318	0	0	15	1,333	
TETON	2	15	155	0	0	25	195	
TOOLE	10	11,004	851	0	740	3	12,598	
VALLEY	1	0	4,740	0	0	0	4,740	
WHEATLAND	2	929	24,676	0	550	0	26,155	
YELLOWSTONE	3	3,200	10,367	5	0	0	13,572	
-----		201	74,160	389,901	4,557	14,381	8,714	491,713
MONTANA								

REPORT 3

USE OF U.S. AGRICULTURAL LANDHOLDINGS OF FOREIGN OWNERS,
BY STATE AND COUNTY AS OF FEBRUARY 29, 2000

STATE NAME	COUNTY NAME -	NUMBER OF PARCELS	ACRES IN CROPLAND	ACRES IN PASTURE	ACRES IN FOREST	ACRES IN OTHER AG	ACRES IN NON AG	TOTAL ACRES
NEBRASKA	ANTELOPE	1	255	0	0	0	22	277
	BUFFALO	1	450	50	0	0	0	500
	BURT	2	141	28	0	8	0	177
	BUTLER	1	133	18	0	9	0	160
	CHEYENNE	1	0	439	0	0	0	439
	CUSTER	1	491	763	0	0	11	1,265
	DAWES	1	300	500	0	0	0	800
	DOUGLAS	3	205	263	0	86	6	560
	DUNDY	2	62	0	0	0	0	62
	FRANKLIN	1	800	0	0	0	0	800
	FRONTIER	1	72	0	0	0	0	72
	FRONTIER	1	0	313	0	0	0	313
	FURNAS	1	153	273	14	0	0	440
	GAGE	1	80	0	0	10	70	160
	HALL	1	0	20	0	160	0	180
	HAMILTON	3	0	0	0	5	14	19
	KEARNEY	1	200	0	0	40	0	240
	KEITH	1	289	0	0	31	0	320
	LANCASTER	9	1,306	133	0	0	107	1,546
	LINCOLN	1	135	3,545	0	0	0	3,680
	NEMAHA	1	52	0	0	0	18	70
	RICHARDSON	1	10	0	0	0	0	10
	SCOTTS BLUFF	3	965	438	0	352	0	1,755
SIoux	1	120	40	0	0	0	160	
VALLEY	1	19	0	0	0	11	30	
WASHINGTON	2	238	0	0	0	5	243	
NEBRASKA		43	6,476	6,823	14	701	264	14,278

REPORT 3

USE OF U.S. AGRICULTURAL LANDHOLDINGS OF FOREIGN OWNERS,
BY STATE AND COUNTY AS OF FEBRUARY 29, 2000

STATE NAME	COUNTY NAME	NUMBER OF PARCELS	ACRES IN CROPLAND	ACRES IN PASTURE	ACRES IN FOREST	ACRES IN OTHER AG	ACRES IN NON AG	TOTAL ACRES	
NEW HAMPSHIRE	BELKNAP	1	0	0	152	0	0	152	
	CARROLL	9	0	0	1,831	0	0	1,831	
	CHESHIRE	10	0	59	4,846	0	0	4,905	
	COOS	6	260	107	648	20	8	1,043	
	GRAFTON	8	0	0	5,917	0	0	5,917	
	HILLSBORO	2	20	5	668	10	0	703	
	MERRIMACK	4	115	0	790	0	0	905	
	ROCKINGHAM	1	0	47	3	0	1	51	
	STRAFFORD	2	40	0	1,630	0	60	1,730	
	SULLIVAN	4	0	0	880	0	0	880	
			47	435	218	17,365	30	69	18,117

REPORT 3

USE OF U.S. AGRICULTURAL LANDHOLDINGS OF FOREIGN OWNERS,
BY STATE AND COUNTY AS OF FEBRUARY 29, 2000

STATE NAME	COUNTY NAME	NUMBER OF PARCELS	ACRES IN CROPLAND	ACRES IN PASTURE	ACRES IN FOREST	ACRES IN OTHER AG	ACRES IN NON AG	TOTAL ACRES	
NEW JERSEY	BURLINGTON	4	183	317	25	78	5,483	6,086	
	CUMBERLAND	4	0	0	2,085	3	0	2,088	
	GLOUCESTER	6	3,748	0	344	0	503	4,595	
	HUNTERDON	4	243	70	0	512	83	908	
	MERCER	6	100	22	270	40	72	504	
	MIDDLESEX	4	316	0	91	18	75	500	
	MONMOUTH	8	524	67	10	122	99	822	
	MORRIS	2	40	12	0	0	142	194	
	OCEAN	1	0	91	0	0	0	91	
	SALEM	3	142	0	0	0	41	183	
	SOMERSET	5	172	435	983	482	25	2,097	
	SUSSEX	3	31	140	2,176	170	144	2,661	
	WARREN	10	1,040	169	152	80	166	1,607	
	-----		60	6,539	1,323	6,136	1,505	6,833	22,336
	NEW JERSEY	-----							

REPORT 3

USE OF U. S. AGRICULTURAL LANDHOLDINGS OF FOREIGN OWNERS,
BY STATE AND COUNTY AS OF FEBRUARY 29, 2000

STATE NAME	COUNTY NAME	NUMBER OF PARCELS	ACRES IN CROPLAND	ACRES IN PASTURE	ACRES IN FOREST	ACRES IN OTHER AG	ACRES IN NON AG	TOTAL ACRES
NEW YORK	ALBANY	1	0	19	30	0	0	49
	ALLEGANY	5	35	200	587	61	74	957
	CATTARAUGUS	1	0	0	13	13	0	26
	CAYUGA	6	948	70	32	60	70	1,180
	CHAUTAUQUA	4	30	693	80	24	0	827
	CHEMUNG	4	323	55	147	20	0	545
	CHENANGO	4	102	58	127	0	0	287
	CLINTON	152	1,363	2,339	39,093	2,256	5,203	50,254
	COLUMBIA	15	1,695	1,273	891	62	277	4,198
	CORTLAND	2	105	25	100	39	1	270
	DELAWARE	2	42	0	0	59	57	158
	DUTCHESS	11	764	726	1,849	1,058	1,261	5,658
	ERIE	2	60	30	0	131	1	222
	ESSEX	11	65	138	2,150	30	4	2,387
	FRANKLIN	75	1,446	1,942	118,141	395	13,013	134,937
	FULTON	1	0	0	482	0	0	482
	GENESEE	5	198	400	200	299	105	1,202
	GREENE	1	0	60	0	254	0	314
	HAMILTON	2	0	0	5,439	0	0	5,439
	HERKIMER	16	857	331	4,269	177	394	6,028
	JEFFERSON	18	611	1,354	2,041	3,525	1,364	8,895
	LEWIS	4	387	569	2,258	0	0	3,214
	LIVINGSTON	4	178	0	0	40	102	320
	MONROE	4	406	0	0	146	0	552
	MONTGOMERY	3	394	76	10	89	67	636
	NIAGARA	6	446	25	2	0	0	473
	ONEIDA	13	1,483	469	794	60	67	2,873
	ONONDAGA	3	272	0	70	0	0	342
	ONTARIO	2	80	0	0	20	0	100
	ORANGE	4	133	150	42	109	105	539
	ORLEANS	2	0	0	12	74	49	135
	OSWEGO	3	344	0	739	0	0	1,083
	PUTNAM	11	880	235	606	88	20	1,829
	RENSELAER	2	0	58	2,426	0	0	2,484
	ST LAWRENCE	3	0	100	1,804	0	148	2,052
	SENECA	27	1,640	1,338	17,461	709	779	21,927
	STEUBEN	4	320	0	34	323	22	699
	SUFFOLK	1	0	433	0	2,078	401	2,912
	SUFFOLK	3	232	0	47	0	0	279
	TIOGA	2	200	15	170	0	0	385
	TOMPKINS	4	123	0	15	291	14	443
	WASHINGTON	8	775	150	1,338	3	15	2,281
	WAYNE	3	110	15	13	0	3	141
	WYOMING	1	25	0	0	0	4	29
	YATES	1	0	0	0	522	0	522
NEW YORK		456	17,072	13,346	203,512	13,015	23,620	270,565

REPORT 3

USE OF U.S. AGRICULTURAL LANDHOLDINGS OF FOREIGN OWNERS,
BY STATE AND COUNTY AS OF FEBRUARY 29, 2000

STATE NAME	COUNTY NAME	NUMBER OF PARCELS	ACRES IN CROPLAND	ACRES IN PASTURE	ACRES IN FOREST	ACRES IN OTHER AG	ACRES IN NON AG	TOTAL ACRES
NORTH CAROLINA	ALAMANCE	2	0	0	82	0	0	82
	ANSON	21	496	31	309	2,222	0	3,058
	AVERY	2	103	0	2,823	0	5	2,931
	BEAUFORT	24	11,163	292	28,871	2	1,655	41,983
	BUNCOMBE	1	5	11	17	0	0	33
	BURKE	1	40	0	0	0	0	40
	CABARRUS	2	156	44	188	2	153	543
	CARTERET	2	57,041	14,864	10,760	5,187	520	88,372
	GASWELL	1	0	0	0	275	0	275
	CATAWBA	2	0	97	0	15	5	117
	CHATHAM	3	20	0	69	0	0	89
	CHEROKEE	5	0	40	566	0	37	643
	CHOWAN	1	174	0	268	0	1	443
	CLEVELAND	2	22	0	0	26	0	48
	COLUMBUS	1	900	0	972	0	0	1,872
	CUMBERLAND	2	0	0	384	0	690	1,074
	DARE	1	0	0	5,059	0	0	5,059
	DURHAM	9	549	10	574	31	9	1,173
	EDGEcombe	10	982	0	847	16	0	1,845
	FORSYTH	9	26	57	10	22	0	115
	FRANKLIN	9	390	115	766	83	130	1,484
	GRANVILLE	4	216	140	1,057	0	7	1,420
	HARNETT	36	1,606	53	2,262	141	820	4,882
	HAYWOOD	1	0	63	20	0	0	83
	HENDERSON	2	0	90	0	407	0	497
	HOKE	1	0	25	76	3	0	104
	HYDE	7	2,010	120	7,804	180	22	10,136
	JACKSON	4	10	35	270	10	2	327
	JOHNSTON	8	210	20	48	66	55	399
	LINGOLN	1	14	0	9	0	0	23
	MCDOWELL	5	0	23	699	0	555	1,277
	MADISON	3	0	2	109	50	10	171
	MARTIN	1	0	0	108	0	0	108
	MECKLENBURG	9	0	29	53	86	76	244
	MITCHELL	12	12	110	791	1	0	914
	NASH	7	162	200	241	440	20	1,063
	NEW HANOVER	1	0	0	718	0	14	732
	ONslow	1	618	0	0	369	0	987
	ORANGE	8	140	66	184	212	20	622
	PAMLICO	7	0	0	17,157	0	0	17,157
	PENDER	1	0	0	660	0	3	663
	PERQUIMANS	1	553	0	3	0	0	556
	PITT	2	0	0	70	0	0	70
	POLK	1	12	0	93	25	17	147
	RANDOLPH	4	175	360	24	339	3	901
	RICHMOND	8	0	0	744	0	160	904
	ROBESON	1	473	0	24	0	0	497
ROWAN	1	114	0	0	0	0	114	
RUTHERFORD	2	0	17	91	0	4	112	

REPORT 3

USE OF U.S. AGRICULTURAL LANDHOLDINGS OF FOREIGN OWNERS,
BY STATE AND COUNTY AS OF FEBRUARY 29, 2000

STATE NAME	COUNTY NAME	NUMBER OF PARCELS	ACRES IN CROPLAND	ACRES IN PASTURE	ACRES IN FOREST	ACRES IN OTHER AG	ACRES IN NON AG	TOTAL ACRES
NORTH DAKOTA	ADAMS	1	160	0	0	0	0	160
	BURKE	1	0	309	0	0	0	309
	CASS	3	358	0	0	15	0	373
	DIVIDE	3	473	0	0	477	10	960
	DUNN	1	205	115	0	0	0	320
	FOSTER	1	122	31	0	0	0	153
	GRANT	2	300	0	0	16	0	316
	GRIGGS	2	357	0	0	33	85	475
	HETTINGER	2	366	0	0	0	0	366
	MCHENRY	2	161	0	76	8	0	245
	MCKENZIE	2	513	521	0	46	0	1,080
	MERCER	1	201	319	0	0	0	520
	MOUNTRAIL	2	203	0	0	0	37	240
	PEMBINA	5	1,076	0	0	0	40	1,116
	RAMSEY	1	1,089	70	0	0	0	1,159
	RENVILLE	1	300	0	0	0	20	320
	RICHLAND	2	460	0	0	70	0	530
	ROLETTE	2	256	32	0	0	32	320
	SHERIDAN	1	54	0	0	0	28	82
	SLOPE	4	1,625	452	0	0	5	2,082
	STEELE	2	766	0	0	0	34	800
	TOWNER	2	347	30	0	0	92	469
	WALSH	7	1,342	0	20	60	164	1,586
WARD	2	98	199	62	0	218	577	
WILLIAMS	1	118	0	0	22	0	140	
-----		53	10,950	2,078	158	747	765	14,698
NORTH DAKOTA								

USE OF U.S. AGRICULTURAL LANDHOLDINGS OF FOREIGN OWNERS,
BY STATE AND COUNTY AS OF FEBRUARY 29, 2000

STATE NAME	COUNTY NAME	NUMBER OF PARCELS	ACRES IN CROPLAND	ACRES IN PASTURE	ACRES IN FOREST	ACRES IN OTHER AG	ACRES IN NON AG	TOTAL ACRES
OHIO	ADAMS	2	46	28	60	0	0	134
	ALLEN	2	0	0	23	8	22	53
	ASHLAND	7	393	394	94	3	5	889
	ASHTABULA	2	47	0	0	150	0	197
	AUGLAIZE	1	112	7	0	0	1	120
	BELMONT	4	5,574	7,814	12,814	11,120	1,661	38,983
	BUTLER	2	95	0	8	20	2	143
	CARROLL	1	22	5	11	0	20	40
	CHAMPAIGN	3	840	30	30	0	13	913
	CLARK	7	2,412	73	17	0	148	2,650
	CLERMONT	1	298	0	0	0	0	298
	CLINTON	10	3,711	18	23	46	198	3,996
	COLUMBIANA	1	0	0	0	12	0	12
	COSHOCTON	5	603	245	4,086	87	172	5,193
	CRAWFORD	1	0	0	0	0	23	23
	DARKE	2	59	20	0	24	0	103
	DEFIANCE	3	926	0	0	0	133	1,059
	DELAWARE	1	0	0	0	600	0	600
	FAIRFIELD	1	0	65	0	0	0	65
	FAYETTE	13	2,673	78	23	9	59	2,842
	FRANKLIN	8	521	15	40	66	33	675
	FULTON	1	0	0	0	0	553	553
	GALLIA	1	2	1,379	0	0	0	1,396
	GREENE	17	3,465	62	107	12	575	4,221
	GUERNSEY	5	1,351	1,696	4,130	1,335	591	9,103
	HAMILTON	1	0	0	0	1	4	5
	HANCOCK	6	526	10	0	0	71	607
	HARDIN	8	720	20	30	0	0	770
	HARRISON	14	143	14,075	13,048	4,715	4,638	36,619
	HENRY	2	326	0	0	0	9	335
	HIGHLAND	1	75	10	6	9	0	100
	HOCKING	2	0	82	0	0	0	82
	HOLMES	1	145	5	30	3	1	184
	HURON	2	165	19	0	30	0	214
	JEFFERSON	2	113	285	321	159	9	887
	KNOX	6	1,203	84	101	63	95	1,546
	LICKING	13	4,692	36	570	1,305	5	6,608
LOGAN	12	2,255	0	48	703	127	3,133	
LORAIN	1	20	0	0	0	0	20	
WEST LUCAS	5	658	0	0	0	69	727	
MADISON	11	3,070	8	0	60	218	3,356	
MAHONING	1	25	0	0	60	5	90	
MARION	7	1,565	103	57	0	66	1,791	
MERCER	2	74	0	0	0	37	111	
MONROE	9	0	0	4,361	0	0	4,361	
MONTGOMERY	5	262	20	50	104	1,093	5,454	
MORROW	2	110	50	0	47	176	612	
NOBLE	3	1,751	9,807	7,775	234	152	20,719	
OTTAWA	1	61	0	0	0	0	61	

REPORT 3

USE OF U.S. AGRICULTURAL LANDHOLDINGS OF FOREIGN OWNERS,
BY STATE AND COUNTY AS OF FEBRUARY 29, 2000

STATE NAME	COUNTY NAME	NUMBER OF PARCELS	ACRES IN CROPLAND	ACRES IN PASTURE	ACRES IN FOREST	ACRES IN OTHER AG	ACRES IN NON AG	TOTAL ACRES
OHIO	PAULDING	5	1,616	0	0	0	2	1,618
	PICKAWAY	15	3,976	636	5	516	261	5,394
	PORTAGE	4	95	32	84	116	0	327
	PREBLE	3	530	2	25	8	25	590
	PUTNAM	22	1,245	0	0	40	147	1,432
	RICHLAND	5	1,679	172	120	69	36	2,076
	ROSS	8	1,541	0	10	106	130	1,787
	SANDUSKY	2	266	0	0	0	0	266
	SCIOTO	3	324	0	0	164	0	488
	SENECA	6	922	2	12	0	149	1,085
	SHELBY	7	582	0	0	4	125	1,711
	STARK	1	500	0	0	118	0	618
	TRUMBULL	3	133	37	22	10	426	628
	TUSCARAWAS	2	0	0	0	131	179	310
	UNION	23	3,840	0	126	2,753	194	6,913
	VAN WERT	4	587	0	0	0	3	590
	VINTON	1	0	0	236	0	20	256
	WARREN	2	50	0	0	0	50	100
	WASHINGTON	5	47	7	166	0	0	220
	WAYNE	4	476	42	38	15	11	582
	WILLIAMS	3	193	0	0	0	41	234
	WOOD	4	508	0	0	0	61	569
	WYANDOT	8	632	0	89	35,703	17	36,441
			358	60,851	36,109	50,145	12,861	220,734

OHIO

REPORT 3

USE OF U.S. AGRICULTURAL LANDHOLDINGS OF FOREIGN OWNERS.
BY STATE AND COUNTY AS OF FEBRUARY 29, 2000

STATE NAME	COUNTY NAME	NUMBER OF PARCELS	ACRES IN CROPLAND	ACRES IN PASTURE	ACRES IN FOREST	ACRES IN OTHER AG	ACRES IN NON AG	TOTAL ACRES
OREGON	BENTON	3	39	110	28	0	65	242
	CLACKAMAS	15	134	187	2,797	325	172	3,615
	CLATSOP	1	0	0	160	0	0	160
	COLUMBIA	1	0	0	0	2,385	0	2,385
	COOS	3	15	215	329	0	0	559
	CROOK	4	150	645	150	548	120	1,613
	CURRY	4	91	170	3,087	113	64	3,525
	DESCHUTES	3	90	180	468	263	5	1,006
	DOUGLAS	8	0	1,756	41,326	0	4	43,086
	HARNEY	4	800	151,704	0	0	0	152,504
	HOOD RIVER	3	99	54	397	0	0	550
	JACKSON	11	2,602	105	3,088	345	19	6,159
	JOSEPHINE	4	140	689	386	3	98	1,316
	KLAMATH	5	1,684	983	2,773	620	1,822	7,882
	LANE	7	239	103	520	7	42	911
	LINCOLN	1	0	0	400	0	0	400
	LINN	9	2,303	0	0	15	0	2,318
	MALHEUR	1	8	2	0	0	4	14
	MARION	11	1,095	262	56	15	142	1,570
	MULTNOMAH	1	0	0	100	0	16	116
	POLK	27	2,855	214	3,365	364	682	7,480
	TILLAMOOK	1	0	0	528	0	0	528
	UMATILLA	2	0	12	68	38	0	118
	UNION	2	0	162	35	0	1	198
	WALLOWA	1	0	0	133	0	0	133
	WASCO	3	960	2,277	59	100	0	3,396
	WASHINGTON	19	1,439	0	1,076	483	161	3,159
YAMHILL	7	435	450	324	15	349	1,573	
		161	15,178	61,324	5,968	3,766	246,516	

OREGON

USE OF U.S. AGRICULTURAL LANDHOLDINGS OF FOREIGN OWNERS,
BY STATE AND COUNTY AS OF FEBRUARY 29, 2000

STATE NAME	COUNTY NAME	NUMBER OF PARCELS	ACRES IN CROPLAND	ACRES IN PASTURE	ACRES IN FOREST	ACRES IN OTHER AG	ACRES IN NON AG	TOTAL ACRES	
PENNSYLVANIA	ADAMS	6	160	95	81	34	810	1,180	
	ALLEGHENY	9	542	189	1,454	0	91	2,276	
	ARMSTRONG	6	74	0	3,885	0	68	4,027	
	BEDFORD	2	0	15	60	0	10	85	
	BERKS	3	755	0	5	0	710	1,470	
	BRADFORD	1	0	0	4,001	0	10	4,011	
	BUCKS	6	490	0	5	417	53	965	
	BUTLER	2	648	0	211	0	0	859	
	CENTRE	12	883	42	9,439	12	2	10,378	
	CHESTER	9	140	98	93	333	9	673	
	CLEARFIELD	10	0	0	11,881	0	789	12,670	
	CRAWFORD	2	72	25	50	65	0	212	
	CUMBERLAND	2	120	35	36	112	1	304	
	DAUPHIN	1	0	0	0	74	0	74	
	DELAWARE	2	44	0	0	0	0	44	
	FAYETTE	7	0	20	1,160	312	1	1,493	
	FRANKLIN	1	45	25	0	0	1	71	
	GREENE	107	947	4,137	23,233	0	1,770	30,087	
	INDIANA	7	247	10	11,608	0	326	12,191	
	JEFFERSON	2	0	0	1,260	0	0	1,260	
	JUNIATA	1	0	60	23	0	10	93	
	LANCASTER	2	170	2	0	52	120	344	
	LAWRENCE	1	6	0	0	61	15	82	
	LEBANON	3	255	0	21	203	17	496	
	LEHIGH	6	1,094	0	0	0	0	1,094	
	LUZERNE	1	0	0	20	0	0	20	
	LYCOMING	4	418	0	25	0	0	443	
	MCKEAN	1	20	15	11	0	0	46	
	MERCER	1	0	0	0	90	0	90	
	MONTGOMERY	7	218	7	0	23	18	266	
	MONTGOMERY	2	140	0	0	0	0	140	
	NORTHAMPTON	6	643	8	48	10	4	713	
	POTTER	1	0	0	65	0	4	69	
	SCHUYLKILL	3	213	0	76	10	35	334	
	SOMERSET	11	892	1,373	28,700	827	1,006	32,798	
	SUSQUEHANNA	2	0	8	58	0	6	72	
	TIOGA	1	0	0	342	0	0	342	
	WARREN	1	192	0	80	0	0	272	
	WASHINGTON	98	476	7,989	14,095	304	366	23,230	
	WESTMORELAND	10	0	106	1,591	103	85	1,885	
	WYOMING	1	0	0	10,282	0	50	10,332	
	YORK	6	369	5	16	30	120	540	
	----- PENNSYLVANIA		366	10,273	14,264	123,915	3,072	6,507	158,031

REPORT 3

USE OF U.S. AGRICULTURAL LANDHOLDINGS OF FOREIGN OWNERS,
 BY STATE AND COUNTY AS OF FEBRUARY 29, 2000

STATE NAME	COUNTY NAME	NUMBER OF PARCELS	ACRES IN CROPLAND	ACRES IN PASTURE	ACRES IN FOREST	ACRES IN OTHER AG	ACRES IN NON AG	TOTAL ACRES
PUERTO RICO	MAYAGUEZ	2	4	0	3	7	1	15
-----	PONCE	8	352	262	0	132	78	824
-----	-----	10	356	262	3	139	79	839

REPORT 3

USE OF U.S. AGRICULTURAL LANDHOLDINGS OF FOREIGN OWNERS,
BY STATE AND COUNTY AS OF FEBRUARY 29, 2000

STATE NAME	COUNTY NAME	NUMBER OF PARCELS	ACRES IN CROPLAND	ACRES IN PASTURE	ACRES IN FOREST	ACRES IN OTHER AG	ACRES IN NON AG	TOTAL ACRES
RHODE ISLAND	WASHINGTON	1	0	0	0	15	2	17

REPORT 3

USE OF U.S. AGRICULTURAL LANDHOLDINGS OF FOREIGN OWNERS,
BY STATE AND COUNTY AS OF FEBRUARY 29, 2000

STATE NAME	COUNTY NAME	NUMBER OF PARCELS	ACRES IN CROPLAND	ACRES IN PASTURE	ACRES IN FOREST	ACRES IN OTHER AG	ACRES IN NON AG	TOTAL ACRES
SOUTH CAROLINA	AIKEN	14	470	1,465	2,713	666	54	5,368
	ALLENDALE	12	820	2	5,633	8	1,157	7,620
	ANDERSON	4	140	123	172	0	404	839
	BAMBERG	19	566	375	6,802	0	103	7,846
	BARNWELL	2	5	0	1,216	0	0	1,221
	BEAUFORT	5	0	100	1,900	335	2,040	4,375
	BERKELEY	12	0	0	22,186	171	776	23,133
	CALHOUN	1	0	0	1,457	229	0	1,686
	CHARLESTON	6	502	0	2,428	0	305	3,235
	CHEROKEE	3	0	0	128	0	8	136
	CHESTER	6	0	402	3,006	0	37	3,445
	CHESTERFIELD	25	617	42	4,975	172	37	7,276
	CLARENDON	5	2,900	0	5,101	0	1,470	8,001
	COLLETON	19	1,026	293	6,753	0	0	12,298
	DARLINGTON	8	264	0	4,755	3,743	483	5,019
	DILLON	2	0	0	397	0	0	397
	DORCHESTER	5	801	0	1,000	0	462	2,263
	EDGEFIELD	3	5	0	31	0	0	36
	FLORENCE	8	833	0	13,508	11	748	15,100
	GREENVILLE	4	17	0	499	177	30	723
	GREENWOOD	6	0	283	362	65	19	729
	HAMPTON	14	1,491	0	12,542	0	82	14,115
	HORRY	10	85	7	1,739	4	27	1,862
	JASPER	5	20	0	2,341	0	0	2,361
	KERSHAW	2	438	110	168	0	18	734
	LANCASTER	2	0	6	1,149	0	7	1,162
	LAURENS	8	1,600	71	1,410	1,132	722	4,935
	LEE	3	0	0	514	0	0	514
	MARION	8	86	0	2,324	0	0	2,410
	MARLBORO	47	2,587	741	24,272	1,173	6,516	35,289
	NEWBERRY	5	0	0	697	805	9	1,511
	ORANGEBURG	10	2,618	528	5,261	401	989	9,797
	PICKENS	2	0	0	2	1,093	9	1,104
	RICHLAND	5	1,359	195	958	216	0	2,728
	SPARTANBURG	20	295	35	1,042	1,662	111	3,145
SUMTER	39	2,109	435	656	153	1,054	4,407	
UNION	1	0	0	587	0	12	599	
WILLIAMSBURG	4	40	0	748	0	0	788	
YORK	1	0	20	27	0	0	47	
-----		355	21,694	5,233	141,459	12,216	17,652	198,254
SOUTH CAROLINA								

REPORT 3

USE OF U. S. AGRICULTURAL LANDHOLDINGS OF FOREIGN OWNERS,
BY STATE AND COUNTY AS OF FEBRUARY 29, 2000

STATE NAME	COUNTY NAME	NUMBER OF PARCELS	ACRES IN CROPLAND	ACRES IN PASTURE	ACRES IN FOREST	ACRES IN OTHER AG	ACRES IN NON AG	TOTAL ACRES
TENNESSEE	ANDERSON	2	0	0	50	0	0	50
	BEDFORD	31	1,134	1,272	627	69	110	3,212
	BENTON	1	0	0	396	0	0	396
	BLED SOE	6	-16	420	21,062	0	0	21,498
	BLOUNT	1	0	0	17	0	0	17
	BRADLEY	1	0	0	188	0	0	188
	CARROLL	1	0	0	274	0	0	274
	CARTER	1	0	0	63	0	0	63
	CHEATHAM	1	0	430	0	0	10	440
	CLAIBORNE	3	0	0	44	25	0	69
	CLAY	1	0	0	347	0	0	347
	COCKE	3	408	206	399	115	10	1,138
	COFFEE	10	0	0	1,296	0	0	1,296
	DAVIDSON	2	0	0	0	156	1	157
	DEKALB	3	75	120	33	35	3	266
	DICKSON	3	140	581	167	15	0	903
	FAYETTE	1	619	0	131	0	0	750
	FRANKLIN	3	0	0	875	75	130	1,080
	GIBSON	1	50	5	15	0	1	71
	GILES	2	15	200	48	0	0	263
	GRAINGER	2	1	126	92	0	0	219
	GREENE	3	2	15	3,912	0	1	3,930
	GRUNDY	8	0	0	1,969	0	0	1,969
	HARDEMAN	2	410	125	764	0	0	1,299
	HARDIN	8	2,733	60	994	0	168	3,955
	HAYWOOD	7	2,311	3	171	0	183	2,668
	HENRY	3	795	433	148	0	0	1,376
	HICKMAN	1	0	0	0	88	5	93
	HOUSTON	2	0	0	141	31	0	172
	HUMPHREYS	8	180	2,122	2,392	0	0	4,694
	JACKSON	2	0	0	341	0	0	341
	JEFFERSON	1	105	430	0	0	425	960
	KNOX	3	0	0	144	80	0	224
	LAKE	1	260	0	0	0	0	260
	LAWRENCE	2	0	264	305	103	0	672
	LEWIS	3	150	62	22	3,151	0	3,385
	LINGOLN	2	79	85	59	0	0	223
	LOUDON	1	2	0	0	0	0	2
	MCMINN	1	0	0	165	0	0	165
	MENAIKY	3	1,542	110	527	0	33	2,212
	MACON	3	0	121	432	0	0	553
	MADISON	2	81	0	441	0	0	522
	MARION	1	0	0	274	0	0	274
	MAURY	3	3	642	1,232	682	2,931	5,490
	MONROE	1	741	130	263	0	91	1,225
	MONTGOMERY	6	220	210	75	103	456	1,064
	PERRY	1	1,800	0	386	0	0	2,186
	PICKETT	4	0	10	1,516	3	0	1,529
	PUTNAM	1	0	0	0	13	0	13

USE OF U.S. AGRICULTURAL LANDHOLDINGS OF FOREIGN OWNERS,
BY STATE AND COUNTY AS OF FEBRUARY 29, 2000

STATE NAME	COUNTY NAME	NUMBER OF PARCELS	ACRES IN CROPLAND	ACRES IN PASTURE	ACRES IN FOREST	ACRES IN OTHER AG	ACRES IN NON AG	TOTAL ACRES	
TENNESSEE	ROBERTSON	2	0	26	10	0	4	40	
	RUTHERFORD	1	0	0	0	0	12	12	
	SEQUATCHIE	1	5	181	761	4	0	951	
	SEVIER	2	90	51	71	0	1	213	
	SHELBY	6	437	26	0	0	227	690	
	SMITH	3	280	189	1,170	0	346	1,985	
	STEWART	1	0	0	182	0	0	182	
	SULLIVAN	4	0	0	109	0	0	109	
	SUMNER	1	12	0	10	0	0	22	
	TIPTON	1	683	0	0	0	0	683	
	UNICOI	1	0	0	6,000	0	0	6,000	
	UNION	3	63	15	716	0	0	794	
	VAN BUREN	1	0	0	12	0	0	12	
	WARREN	1	177	50	2	9	0	238	
	WASHINGTON	9	0	0	526	67	0	593	
	WAYNE	2	0	0	672	1,500	0	2,172	
	WEAKLEY	4	1,033	0	112	89	140	1,374	
	WILLIAMSON	8	0	204	74	0	399	677	
	WILSON	2	0	0	0	92	0	92	
			215	16,652	8,924	53,224	6,505	5,687	90,992

REPORT 3

USE OF U. S. AGRICULTURAL LANDHOLDINGS OF FOREIGN OWNERS,
BY STATE AND COUNTY AS OF FEBRUARY 29, 2000

STATE NAME	COUNTY NAME	NUMBER OF PARCELS	ACRES IN CROPLAND	ACRES IN PASTURE	ACRES IN FOREST	ACRES IN OTHER AG	ACRES IN NON AG	TOTAL ACRES
TEXAS	ANDERSON	8	40	3,033	92	229	14	3,408
	ATASCOSA	11	584	4,844	0	0	48	5,476
	AUSTIN	1	0	0	0	42	0	42
	BAILEY	1	143	0	0	0	6	149
	BANDERA	6	247	3,245	0	846	0	4,338
	BASTROP	3	0	905	0	0	0	905
	BELL	12	343	1,406	69	0	0	1,818
	BEXAR	22	2,588	2,970	1,039	1,516	727	8,840
	BLANCO	8	320	1,922	0	3,046	31	5,319
	BOSQUE	4	38	2,841	0	2	1,000	3,881
	BOWIE	21	10,995	2,191	2,136	2,060	620	18,002
	BRAZORIA	15	753	1,928	72	371	236	3,360
	BRAZOS	11	3,898	7,169	150	1,005	8	12,230
	BREWSTER	108	409	14,916	45	521	8	15,899
	BROWN	3	0	521	0	11	8	540
	BURLESON	6	12,096	4,929	20	0	70	17,115
	BURNET	2	0	227	0	0	0	227
	CALDWELL	6	1,234	3,714	0	61	0	5,009
	CALHOUN	4	1,800	3,066	0	0	585	5,451
	CALLAHAN	1	0	0	0	787	0	787
	CAMERON	86	9,594	1,838	0	3,409	411	15,252
	CARSON	1	463	95	0	0	0	558
	CHAMBERS	1	1,600	0	0	0	242	1,842
	CHEROKEE	1	0	0	0	88	99	187
	CLAY	1	0	50	0	0	50	100
	COLEMAN	4	1,860	4,549	0	0	72	6,481
	COLLIN	44	3,129	2,685	56	551	250	6,671
	COLORADO	4	677	296	0	0	0	973
	COMAL	14	223	1,398	1,285	945	15	3,866
	COMANCHE	6	619	3,042	0	10	5	3,676
	CONCHO	2	1,046	4,124	0	0	100	5,270
	COOKE	3	0	300	0	9	2	311
	CORYELL	4	175	2,042	0	177	1	2,395
	CRANE	1	0	133	0	0	0	133
	CROCKETT	1	0	3,815	0	0	0	3,815
	CULBERSON	9	3,322	84,865	0	2,341	1,224	91,752
	DALLAM	28	4,595	1,874	0	116	66	6,651
	DALLAS	70	3,264	4,117	676	196	550	8,803
	DEAF SMITH	6	2,853	2,279	0	999	236	6,367
	DELTA	17	4,007	2,270	619	442	76	7,414
	DENTON	36	1,741	2,505	0	1,004	685	5,935
	DEWITT	1	0	1,403	0	0	0	1,403
	DIMMITT	3	1,232	1,629	0	189	0	3,050
	DUVAL	3	0	9,759	0	3,923	0	13,682
	EASTLAND	2	26	74	0	160	10	270
	ECTOR	1	0	0	0	164	0	164
	EDWARDS	2	75	0	0	0	0	12,552
	ELLIS	70	9,962	12,477	0	136	798	18,552
	EL PASO	3	0	7,656	0	155	5	160

USE OF U. S. AGRICULTURAL LANDHOLDINGS OF FOREIGN OWNERS,
BY STATE AND COUNTY AS OF FEBRUARY 29, 2000

STATE NAME	COUNTY NAME	NUMBER OF PARCELS	ACRES IN CROPLAND	ACRES IN PASTURE	ACRES IN FOREST	ACRES IN OTHER AG	ACRES IN NON AG	TOTAL ACRES
TEXAS	ERATH	12	1,293	7,558	0	76	0	8,927
	FALLS	7	3,081	0	15	101	208	3,405
	FANNIN	15	1,144	3,150	855	0	2	5,151
	FAYETTE	2	266	276	0	0	0	542
	FISHER	1	0	896	0	0	0	896
	FORT BEND	22	2,199	3,276	114	583	3,257	9,429
	FRANKLIN	17	2,906	1,596	250	0	516	5,268
	FREESTONE	3	0	2,860	0	9	1	2,870
	FRIO	4	250	3,282	0	905	0	4,437
	GAINES	14	1,934	1,062	0	0	70	3,066
	GALVESTON	8	600	957	0	123	238	1,918
	GARZA	1	0	1,915	0	0	0	1,915
	GILLESPIE	4	0	2,050	0	416	0	2,466
	GLASSCOCK	2	0	3,402	0	0	0	3,402
	GOLIAD	3	0	755	0	0	0	755
	GONZALES	3	0	612	0	0	44	656
	GRAY	10	2,346	865	0	240	23	3,474
	GRAYSON	20	88	2,748	0	17	0	2,853
	GREGG	42	77	1,278	0	180	80	2,599
	GRIMES	2	120	318	984	0	0	438
	GUADALUPE	4	0	195	0	0	0	195
	HALE	2	315	0	0	148	57	520
	HALL	1	0	771	0	0	0	771
	HAMILTON	2	138	1,513	0	0	0	1,651
	HANSFORD	1	632	0	0	0	0	640
	HARDEMAN	1	43	22	0	0	8	65
	HARDIN	2	800	30	0	200	0	1,030
	HARRIS	35	4,525	2,151	1,249	1,603	413	9,941
	HARRISON	2	0	861	56	0	50	967
	HARTLEY	10	2,019	355	0	243	0	2,617
	HAYS	7	100	885	0	94	25	1,104
	HENDERSON	7	3,000	4,194	708	30	2,442	10,374
	HIDALGO	439	39,616	72,174	1,689	13,378	1,682	128,539
	HILL	9	2,789	464	0	325	0	3,578
	HOCKLEY	5	1,342	0	0	0	0	1,342
HOOD	1	0	44	0	0	0	44	
HOPKINS	53	831	6,023	236	1,362	62	8,514	
HOUSTON	6	2,380	6,097	0	256	0	8,733	
HOWARD	1	0	4,758	0	0	0	4,758	
HUDSPETH	8	1,364	13,370	0	13	241	14,988	
HUNT	12	2,020	1,803	57	45	0	3,925	
HUTCHINSON	1	1,719	0	0	0	53	1,772	
JACKSON	6	26,836	2,641	301	0	2,588	32,366	
JEFF DAVIS	3	0	53,909	0	0	0	53,909	
JEFFERSON	19	4,545	2,060	0	48	787	7,440	
JIM HOGG	1	0	1,541	0	0	0	1,541	

USE OF U.S. AGRICULTURAL LANDHOLDINGS OF FOREIGN OWNERS,
BY STATE AND COUNTY AS OF FEBRUARY 29, 2000

STATE NAME	COUNTY NAME	NUMBER OF PARCELS	ACRES IN CROPLAND	ACRES IN PASTURE	ACRES IN FOREST	ACRES IN OTHER AG	ACRES IN NON AG	TOTAL ACRES
TEXAS	JIM WELLS	1	300	424	0	0	0	724
	JOHNSON	8	171	518	0	47	0	736
	KARNES	1	110	0	0	22	0	132
	KAUFMAN	8	4,418	5,904	215	2,573	0	13,110
	KENDALL	2	100	1,335	0	0	10	1,445
	KENT	1	1,400	520	0	0	0	1,920
	KERR	1	0	250	0	0	0	250
	KIMBLE	2	0	684	0	0	0	684
	LAMAR	31	13,140	3,785	1,889	688	393	19,895
	LAMB	1	0	0	0	342	0	342
	LASALLE	3	0	3,066	72	0	10	3,148
	LAVACA	3	1,374	0	356	0	100	1,830
	LEE	2	15	1,313	0	0	0	1,328
	LEON	12	288	6,006	1,385	0	414	8,093
	LIBERTY	13	18,988	4,520	2,998	51	713	27,270
	LIMESTONE	5	727	1,617	0	0	30	2,374
	LIVE OAK	1	0	237	0	0	0	237
	LLANO	1	0	243	0	0	0	243
	LUBBOCK	3	755	9	0	0	0	764
	MCCULLOCH	4	99	0	0	0	0	99
	MCLENNAN	22	156,650	1,695	0	479	223	159,047
	MCMULLEN	1	0	328	0	0	0	328
	MADISON	6	19	4,451	100	0	143	4,713
	MARION	1	0	0	1,162	0	0	1,162
	MATAGORDA	3	1,172	5,633	0	0	0	6,805
	MAVERICK	7	3,835	14,301	0	159	71	18,366
	MEDINA	4	698	579	0	196	20	1,493
	MONTGOMERY	5	0	26	958	4	91	1,079
	MOORE	2	276	0	0	125	6	407
	MORRIS	1	0	100	0	0	0	100
	NACOGDOCHES	3	0	0	143	0	0	143
	NAVARRO	7	3,972	1,126	80	0	0	5,378
	NUECES	9	776	39	0	251	45	1,111
	OCHILTREE	26	9,845	969	0	656	143	11,613
	ORANGE	1	0	0	61	0	0	61
	PARKER	2	0	262	320	0	0	582
	PARMER	1	209	0	0	22	0	231
	PECOS	7	3,089	15,734	0	739	120	19,682
	POLK	2	0	75	0	0	28	103
	PRESIDIO	11	314	82,717	0	18	28	83,077
	RAINS	1	71	0	150	0	10	231
	RED RIVER	27	17,337	4,600	3,136	388	1,370	26,831
	REEVES	7	259	23,375	0	5,261	6,549	35,444
	REFUGIO	3	0	555	0	0	0	555
	ROBERTSON	32	6,368	18,526	87	111	81	25,173
	ROCKWALL	7	1,863	735	0	100	28	2,726

USE OF U. S. AGRICULTURAL LANDHOLDINGS OF FOREIGN OWNERS,
BY STATE AND COUNTY AS OF FEBRUARY 29, 2000

STATE NAME	COUNTY NAME	NUMBER OF PARCELS	ACRES IN CROPLAND	ACRES IN PASTURE	ACRES IN FOREST	ACRES IN OTHER AG	ACRES IN NON AG	TOTAL ACRES	
TEXAS	RUNNELS	1	230	0	0	0	0	230	
	RUSK	1	0	0	194	0	0	194	
	SABINE	1	0	0	518	0	0	518	
	SAN AUGUSTINE	2	0	100	0	34	0	134	
	SAN PATRICIO	8	3,689	2,954	0	240	29	6,912	
	SAN SABA	3	220	2,154	50	0	0	2,424	
	SCHLEICHER	1	0	81	0	0	0	81	
	SCURRY	1	74	0	0	0	0	74	
	SHELBY	2	0	0	0	254	0	254	
	SHERMAN	11	7,068	0	0	1,560	211	8,839	
	SMITH	4	0	1,792	357	100	50	2,299	
	SOMERVELL	1	0	650	0	0	66	716	
	SOMERVELL	1	0	650	0	0	0	650	
	STARR	10	450	16,478	190	29	0	17,147	
	STONEWALL	1	0	0	3,526	0	0	3,526	
	TARRANT	47	1,648	7,257	1,052	977	134	11,068	
	TAYLOR	1	35	178	0	0	0	213	
	TERRELL	2	0	40	0	6,403	0	6,443	
	TITUS	3	0	616	30	15	0	661	
	TOM GREEN	2	0	85	0	0	0	248	
	TRAVIS	8	163	0	0	0	0	163	
	UPSHUR	2	0	3,048	0	215	304	3,567	
	UPTON	2	0	169	16	0	0	185	
	UPTON	3	0	343	0	0	0	343	
	UVALDE	4	0	1,103	1	84	29	1,217	
	VAL VERDE	2	0	956	0	9,666	0	10,622	
	VAN ZANDT	8	0	1,927	224	15	0	2,166	
	VICTORIA	4	3,336	5,322	0	58	0	8,716	
	WALLER	13	162	1,227	140	220	95	1,844	
	WASHINGTON	6	40	1,105	0	0	0	1,145	
	WEBB	6	14,230	385	0	2,421	122	17,158	
	WHARTON	10	3,379	2,608	106	1,339	562	7,994	
	WILLACY	3	1,429	0	0	640	0	2,069	
	WILLIAMSON	9	0	1,841	501	302	0	2,644	
	WILSON	4	0	1,394	0	1,121	0	2,515	
	WISE	27	929	1,062	0	208	247	2,762	
	WOOD	12	0	1,806	1,378	422	164	3,566	
	YOAKUM	9	320	1,970	0	1,123	1,125	4,731	
	ZAPATA	8	0	6,181	0	0	0	6,181	
	ZAVALA	13	1,783	78,837	0	2,338	475	83,433	
	TEXAS		2,061	488,783	783,271	30,642	88,320	35,544	1,426,560

REPORT 3

USE OF U.S. AGRICULTURAL LANDHOLDINGS OF FOREIGN OWNERS,
BY STATE AND COUNTY AS OF FEBRUARY 29, 2000

STATE NAME	COUNTY NAME	NUMBER OF PARCELS	ACRES IN CROPLAND	ACRES IN PASTURE	ACRES IN FOREST	ACRES IN OTHER AG	ACRES IN NON AG	TOTAL ACRES
UTAH	BOX ELDER	1	0	294	0	0	0	294
	CACHE	1	1,957	1,580	0	0	0	3,537
	CARBON	1	0	1,355	0	0	0	1,355
	DAVIS	2	145	54	0	0	0	199
	DUCHESNE	1	0	102	0	387	0	489
	EMERY	5	622	19,893	19	0	269	20,803
	GARFIELD	5	0	743	0	27	13	783
	JUAB	1	0	32	0	0	0	32
	SALT LAKE	23	8,382	17,959	0	109	4,449	30,899
	SAN JUAN	1	180	70	70	0	0	320
	SANPETE	3	180	1,975	0	0	0	2,155
	SEVIER	3	0	636	0	0	0	636
	SUMMIT	2	0	1,000	0	0	0	1,580
	TOOELE	9	432	3,665	22	0	580	6,124
	UINTAH	1	0	0	0	1,258	2,005	1,258
	UTAH	1	124	670	0	0	0	794
	WASATCH	2	0	6,600	0	3,200	0	9,800
	WASHINGTON	1	0	1,538	0	0	0	1,538
	WEBER	1	54	28	1	0	0	83
	UTAH		64	12,076	58,194	112	4,981	7,316

USE OF U.S. AGRICULTURAL LANDHOLDINGS OF FOREIGN OWNERS.
BY STATE AND COUNTY AS OF FEBRUARY 29, 2000

STATE NAME	COUNTY NAME	NUMBER OF PARCELS	ACRES IN CROPLAND	ACRES IN PASTURE	ACRES IN FOREST	ACRES IN OTHER AG	ACRES IN NON AG	TOTAL ACRES	
VERMONT	ADDISON	25	2,052	995	1,944	187	78	5,256	
	BENNINGTON	5	20	45	3,189	0	0	3,254	
	CALEDONIA	18	180	107	3,535	160	551	4,533	
	CHITTENDEN	8	89	114	407	0	5	615	
	ESSEX	10	0	0	4,719	0	0	4,719	
	FRANKLIN	226	1,668	2,448	9,359	855	1,327	15,657	
	GRAND ISLE	40	461	493	243	134	416	1,747	
	LAMOILLE	52	769	400	7,838	353	153	9,513	
	ORANGE	9	0	0	1,865	0	0	1,865	
	ORLEANS	87	1,708	1,462	9,215	599	328	13,312	
	RUTLAND	19	433	300	4,809	397	212	6,151	
	WASHINGTON	26	90	292	7,478	100	825	8,785	
	WINDHAM	6	0	0	8,552	0	0	8,552	
	WINDSOR	11	0	20	2,017	63	1	2,101	
	VERMONT		542	7,470	6,676	65,170	2,848	3,896	86,060

REPORT 3

USE OF U.S. AGRICULTURAL LANDHOLDINGS OF FOREIGN OWNERS,
BY STATE AND COUNTY AS OF FEBRUARY 29, 2000

STATE NAME	COUNTY NAME	NUMBER OF PARCELS	ACRES IN CROPLAND	ACRES IN PASTURE	ACRES IN FOREST	ACRES IN OTHER AG	ACRES IN NON AG	TOTAL ACRES
VIRGINIA	ACCOMAC	2	147	8	145	0	65	365
	ALBEMARLE	30	2,100	3,105	2,026	439	1,367	9,037
	AMELIA	3	220	702	25	0	40	987
	AMHERST	1	0	178	272	0	6	456
	AUGUSTA	2	80	371	15	0	3	469
	BEDFORD	5	78	240	28	0	73	419
	BLAND	1	0	0	565	0	20	585
	BOTETOURT	5	0	686	755	0	0	1,441
	BUCHANAN	155	0	0	10,049	0	1,070	11,119
	BUCKINGHAM	2	0	0	88	0	18	106
	CAMPBELL	1	30	0	48	0	0	92
	CAROLINE	5	56	107	868	0	63	1,094
	CARROLL	1	0	62	10	0	0	72
	CHARLES CITY	3	91	0	1,415	186	0	1,700
	CHARLOTTE	1	82	130	111	0	8	323
	CLARKE	7	922	1,384	67	653	0	3,042
	CULPEPPER	22	3,415	2,590	2,690	628	16	9,361
	CUMBERLAND	6	40	429	488	0	38	966
	ESSEX	5	180	851	200	1,381	9	3,313
	FAIRFAX	4	946	85	11	0	701	1,205
	FAUQUIER	34	2,730	3,409	2,374	1,349	163	10,004
	FLUVANNA	5	0	405	659	144	2	1,210
	FREDERICK	7	414	536	647	0	166	1,763
	GILES	4	7	253	67	0	2	329
	GLOUCESTER	4	413	70	309	70	207	1,069
	GOOCHLAND	4	620	655	0	45	988	2,308
	GRAYSON	2	72	151	150	6	0	379
	GREENE	2	20	121	225	0	5	371
	HANOVER	4	113	173	173	0	82	368
	ISLE OF WIGHT	1	105	103	272	0	37	517
	KING AND QUEEN	2	0	0	115	928	0	1,043
	KING GEORGE	1	327	0	171	0	75	573
	KING WILLIAM	2	1,208	354	143	496	80	2,281
	LANCASTER	2	18	0	281	0	35	334
	LEE	2	7	14	14	0	0	35
	LOUDOUN	52	5,357	3,212	2,592	2,849	1,187	15,197
	LOUISA	4	123	83	300	0	2	508
	MADISON	10	527	825	1,257	278	0	2,887
	MATHEWS	1	160	0	108	0	5	273
	MECKLENBURG	2	131	10	251	0	0	392
	MIDDLESEX	1	5	0	11	0	1	17
	MONTGOMERY	5	0	194	861	97	0	1,152
	NELSON	4	205	680	673	195	929	2,682
	NEW KENT	1	0	0	0	278	0	278
	NORTHUMBERLAND	1	151	0	88	0	0	239
	NOTTOWAY	2	60	0	1,049	0	0	1,109
	ORANGE	14	2,148	1,423	1,610	46	26	5,253
PATRICK	57	24	159	10,450	38	18	10,689	
PRINCE WILLIAM	1	100	0	39	0	0	139	

USE OF U.S. AGRICULTURAL LANDHOLDINGS OF FOREIGN OWNERS,
BY STATE AND COUNTY AS OF FEBRUARY 29, 2000

STATE NAME	COUNTY NAME	NUMBER OF PARCELS	ACRES IN CROPLAND	ACRES IN PASTURE	ACRES IN FOREST	ACRES IN OTHER AG	ACRES IN NON AG	TOTAL ACRES	
VIRGINIA	PULASKI	2	243	10	5	0	60	318	
	RAPPAHANNOCK	15	40	786	666	1	176	1,669	
	RICHMOND	4	18	0	127	0	56	201	
	ROANOKE	4	0	57	254	86	0	397	
	ROCKBRIDGE	8	131	183	476	121	14	925	
	ROCKINGHAM	5	5	87	47	149	3	291	
	RUSSELL	3	0	0	237	0	0	237	
	SCOTT	3	16	0	144	0	0	160	
	SHENANDOAH	4	106	110	224	86	36	562	
	SMYTH	5	0	0	163	0	0	163	
	SOUTHAMPTON	3	364	0	377	0	0	741	
	SPOTSYLVANIA	2	195	170	300	0	5	670	
	STAFFORD	3	50	30	481	0	3	564	
	SURRY	1	0	0	0	177	54	231	
	TAZEWELL	24	0	0	7,868	0	5	7,873	
	WARREN	2	0	67	117	0	0	184	
	WISE	1	0	0	1,005	0	0	1,005	
	WYTHE	4	0	9	210	0	0	219	
	CHESAPEAKE	3	0	0	914	0	42	956	
	LYNCHBURG	1	150	110	5	0	0	265	
	SUFFOLK	1	72	0	0	0	0	72	
	VIRGINIA BEACH	1	0	0	0	54	0	54	
	-----		591	24,822	25,217	58,385	10,781	8,103	127,308
	VIRGINIA	-----							127,308

REPORT 3

USE OF U.S. AGRICULTURAL LANDHOLDINGS OF FOREIGN OWNERS,
BY STATE AND COUNTY AS OF FEBRUARY 29, 2000

STATE NAME	COUNTY NAME	NUMBER OF PARCELS	ACRES IN CROPLAND	ACRES IN PASTURE	ACRES IN FOREST	ACRES IN OTHER AG	ACRES IN NON AG	TOTAL ACRES
WASHINGTON	ADAMS	3	1,526	458	0	0	0	2,037
	BENTON	5	483	0	0	10	9	502
	CHELAN	12	521	62	165	140	512	1,400
	CLALLAM	6	0	96	622	13	12	743
	CLARK	8	327	30	3,278	21	30	3,686
	COLUMBIA	1	0	13	0	0	0	13
	COWLITZ	6	0	0	2,893	0	1	2,894
	DOUGLAS	2	2,994	0	0	0	446	3,440
	FERRY	13	188	542	2,941	27	135	3,833
	FRANKLIN	2	280	30	0	126	0	436
	GRANT	18	2,535	801	0	375	217	3,928
	GRAYS HARBOR	2	0	0	660	0	0	660
	ISLAND	8	28	19	94	0	6	147
	JEFFERSON	6	0	0	4,803	0	0	4,803
	KING	26	793	1,057	1,043	2	17	2,912
	KITSAP	1	0	0	8	0	1	9
	KITTITAS	17	438	3,112	186	28,091	84	31,911
	KLICKITAT	38	1,216	18	252	1,635	467	3,588
	LEWIS	16	4,089	210	3,068	48	22	7,437
	LINCOLN	5	396	160	160	1	15	732
	LINCOLN	32	1,596	10,835	48,958	4,318	522	66,229
	PACIFIC	2	0	115	686	0	0	801
	PEND OREILLE	2	11	0	21	0	0	32
	PIERCE	8	115	370	1,278	10	235	2,008
	SAN JUAN	3	0	70	77	0	0	147
	SKAGIT	41	1,532	883	21,140	33	56	23,644
	SKAMANIA	1	0	0	1,667	0	0	1,667
	SNOHOMISH	30	4,038	24	1,937	73	5	6,077
	SPOKANE	11	718	359	176	0	20	1,273
	STEVENS	8	350	455	592	20	0	1,417
	THURSTON	14	551	2,524	5,024	618	720	9,437
	WALLA WALLA	1	77	11	0	0	0	88
	WHATCOM	215	6,884	5,437	6,471	813	668	20,273
WHITMAN	1	228	0	0	0	0	228	
YAKIMA	28	4,443	1,462	0	1,513	261	7,679	
WASHINGTON		592	36,357	29,153	108,200	37,887	4,514	216,111

REPORT 3

USE OF U.S. AGRICULTURAL LANDHOLDINGS OF FOREIGN OWNERS,
BY STATE AND COUNTY AS OF FEBRUARY 29, 2000

STATE NAME	COUNTY NAME	NUMBER OF PARCELS	ACRES IN CROPLAND	ACRES IN PASTURE	ACRES IN FOREST	ACRES IN OTHER AG	ACRES IN NON AG	TOTAL ACRES
WISCONSIN	BARRON	5	417	260	98	0	2	777
	BAYFIELD	3	12	10	560	0	58	640
	CLARK	15	545	87	39	145	26	842
	COLUMBIA	3	80	0	0	0	0	80
	DANE	4	415	0	0	275	49	739
	DODGE	2	320	4	0	0	11	335
	DOUGLAS	1	0	0	40	0	40	80
	DUNN	1	0	0	160	0	0	160
	EAU CLAIRE	2	437	0	35	0	0	472
	FOND DU LAC	5	1,600	0	336	7	14	1,957
	FOREST	8	225	0	8,262	19	0	8,506
	GRANT	9	2,137	110	0	62	15	2,324
	GREEN	2	322	0	0	0	40	362
	JACKSON	5	916	5	1,004	71	29	2,025
	JEFFERSON	1	0	325	0	0	2	327
	JUNEAU	1	43	7	0	0	0	50
	LAFAYETTE	18	4,103	573	251	45	58	5,030
	MANITOWOC	4	97	0	16	0	23	136
	MARATHON	2	184	10	67	0	15	276
	MILWAUKEE	4	49	0	0	80	0	80
	MARQUETTE	4	47	0	47	28	5	129
	OCONTO	8	154	1	26	0	39	220
	OUTAGAMIE	1	25	0	0	0	31	56
	PIERCE	2	182	30	52	0	0	264
	PRICE	1	0	0	397	0	0	397
	RACINE	3	320	0	25	0	0	345
	RICHLAND	1	25	35	35	0	161	506
	ROCK	15	1,460	2	12	208	5	1,723
	RUSK	2	804	7	1,609	0	41	2,420
	ST CROIX	2	85	90	52	0	0	227
	SAUK	3	150	100	611	100	0	961
	SHEBOYGAN	1	60	0	7	0	0	67
	TREMPEALEAU	4	386	49	79	0	5	519
VILAS	1	0	0	223	0	0	223	
WALWORTH	33	3,813	569	371	362	284	5,399	
WASHBURN	1	0	0	0	140	0	140	
WAUKESHA	2	194	0	8	0	1	203	
WAUPACA	1	30	10	0	0	0	40	
WINNEBAGO	1	26	0	0	0	1	27	
WISCONSIN		178	19,616	2,284	14,422	1,542	955	38,819

USE OF U.S. AGRICULTURAL LANDHOLDINGS OF FOREIGN OWNERS,
BY STATE AND COUNTY AS OF FEBRUARY 29, 2000

STATE NAME	COUNTY NAME	NUMBER OF PARCELS	ACRES IN CROPLAND	ACRES IN PASTURE	ACRES IN FOREST	ACRES IN OTHER AG	ACRES IN NON AG	TOTAL ACRES	
WYOMING	ALBANY	6	100	9,244	682	0	0	10,026	
	BIG HORN	3	525	356	0	0	186	1,067	
	CAMPBELL	10	1,715	42,766	0	0	1,240	45,721	
	CARBON	3	0	6,060	0	0	0	6,060	
	CONVERSE	4	720	27,801	0	0	0	28,521	
	CROOK	1	96	600	264	0	0	960	
	FREMONT	2	0	141	0	0	731	872	
	GOSHEN	2	1,640	192	0	0	0	1,832	
	HOT SPRINGS	3	180	8,805	0	0	0	8,985	
	LARAMIE	2	0	2,100	0	0	0	2,100	
	LINCOLN	1	55	5,839	0	0	0	5,894	
	NIOBRARA	1	0	387	0	0	1	388	
	PARK	6	800	50,573	0	0	13	51,386	
	PLATTE	10	359	15,432	0	0	0	15,791	
	SHERIDAN	10	2,878	19,549	0	21,714	0	44,146	
	SUBLETTE	16	346	20,912	0	0	0	21,258	
	TETON	.2	386	666	0	0	47	1,099	
	UINTA	1	0	1,541	0	0	0	1,541	
	-----			9,800	212,964	946	21,714	2,223	247,647
	=====			2,675,474	4,138,329	7,542,377	908,883	500,461	15,765,524

WYOMING

REPORT 3

USE OF U.S. AGRICULTURAL LANDHOLDINGS OF FOREIGN OWNERS,
BY STATE AND COUNTY AS OF FEBRUARY 29, 2000

STATE NAME	COUNTY NAME	NUMBER OF PARCELS	ACRES IN CROPLAND	ACRES IN PASTURE	ACRES IN FOREST	ACRES IN OTHER AG	ACRES IN NON AG	TOTAL ACRES	
WYOMING	ALBANY	6	100	9,244	682	0	0	10,026	
	BIG HORN	3	525	356	0	0	186	1,067	
	CAMPBELL	10	1,715	42,766	0	0	1,240	45,721	
	CARBON	3	0	6,060	0	0	0	6,060	
	CONVERSE	4	720	27,801	0	0	0	28,521	
	CROOK	1	96	600	264	0	0	960	
	FREMONT	2	0	141	0	0	731	872	
	GOSHEN	2	1,640	192	0	0	0	1,832	
	HOT SPRINGS	3	180	8,805	0	0	0	8,985	
	LARAMIE	2	0	2,100	0	0	0	2,100	
	LINCOLN	1	55	5,839	0	0	0	5,894	
	NIOBRARA	1	0	387	0	0	1	388	
	PARK	6	800	50,573	0	0	13	51,386	
	PLATTE	10	359	15,432	0	0	0	15,791	
	SHERIDAN	10	2,878	19,549	0	21,714	5	44,146	
	SUBLETTE	16	346	20,912	0	0	0	21,258	
	TETON	2	386	666	0	0	47	1,099	
	UINTA	1	0	1,541	0	0	0	1,541	
	WYOMING		83	9,800	212,964	946	21,714	2,223	247,647
			15,468	2,675,474	4,138,329	7,542,377	908,883	500,461	15,765,524

